

ATTENTION:
 This drawing is prepared for the sole use of CITY OF PENTICTON.
 The Client, Urban Systems Ltd. makes no representations and shall bear no responsibility or liability to any party, other than the Client, for any use of this drawing for any purpose without the express written authority of Urban Systems Ltd.
ADVISORY & WARNING:
 Utilities or structures shown on this drawing were compiled from information supplied by other sources and may not be complete or accurate at the time of review. It is the sole responsibility of any party making use of this drawing to expose and conclusively confirm the location in the field of all underground utilities and structures, whether or not indicated on this drawing. All underground utilities in the area of the proposed work, and any utilities or structures reasonably apparent from an inspection of the proposed worksite. Urban Systems Ltd. shall bear no responsibility or liability in law for loss or damage to any party, whether in contract or tort, in the event of their failure to comply with the above.

SURVEY INFORMATION:
 Prepared by CITY OF PENTICTON
 Coordinate System: NAD83
 Completion Date: JANUARY 2025

ISSUED FOR RFP
 SEPTEMBER 15, 2025
 urbansystems.ca



LEGEND

PROPOSED ASPHALT	[Grey Box]
PROPOSED CONCRETE	[Dark Grey Box]

#	Date	Issue / Revision	Appr.
1	2025-09-15	RFP RFP	[Signature]

CITY OF PENTICTON

URBAN SYSTEMS

Scale: 1:250
 0 5 10m

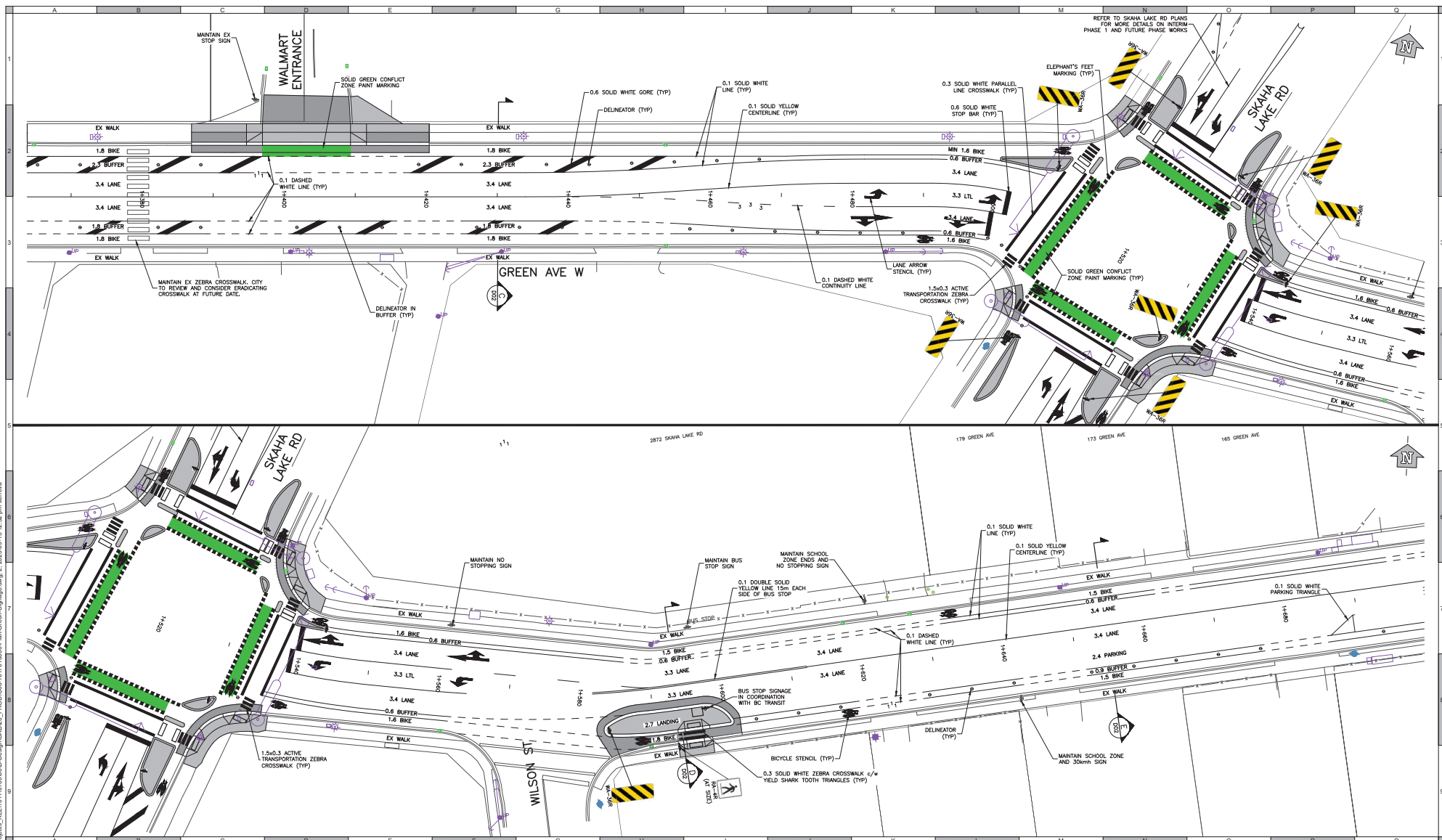
Quality Control by: I. ROTH
 Designed by: T. FERREIRA
 Drawn by: T. FERREIRA

GREEN AVE W CROSSWALK IMPROVEMENTS
 PAINT AND SIGNAGE GREEN AVE W PHASE 1
 Station 1+000 to 1+370

Sheet Number: 10 of 22
 Project Number: 1017.0100.06
 Drawing Number: C10
 Revision: 1

ANSI expand D (24.00 x 22.00 inches) 25mm

NOT FOR CONSTRUCTION



ATTENTION:
 This drawing is prepared for the sole use of CITY OF PENTICTON.
 The Client/Urban Systems Ltd. makes no representations and shall bear no responsibility or liability to any party, other than the Client, for any use of this drawing for any purpose without the express written authority of Urban Systems Ltd.

ADVISORY & WARNINGS:
 Utilities or structures shown on this drawing were compiled from information supplied by other sources and the user is responsible for the accuracy of the data. It is the sole responsibility of any party making use of this drawing to ensure and conclusively confirm the location in the field of all underground utilities and structures, whether or not indicated on this drawing. All underground utilities in the area of the proposed works, Urban Systems Ltd. shall bear no responsibility or liability in law for loss or damage to any party, whether in contract or tort, in the event of their failure to comply with the above.

SURVEY INFORMATION:
 Prepared by CITY OF PENTICTON
 Coordinate System: NAD83
 Completion Date: JANUARY 2025

ISSUED FOR RFP
 SEPTEMBER 15, 2025
 urbansystems.ca

Professional Seals

LEGEND

- PROPOSED ASPHALT
- PROPOSED CONCRETE

#	Date	Issue / Revision	Appr.
1	2025-09-15	FOR RFP	

CITY OF PENTICTON

URBAN SYSTEMS

Scale: 0 5 10m
 1:250

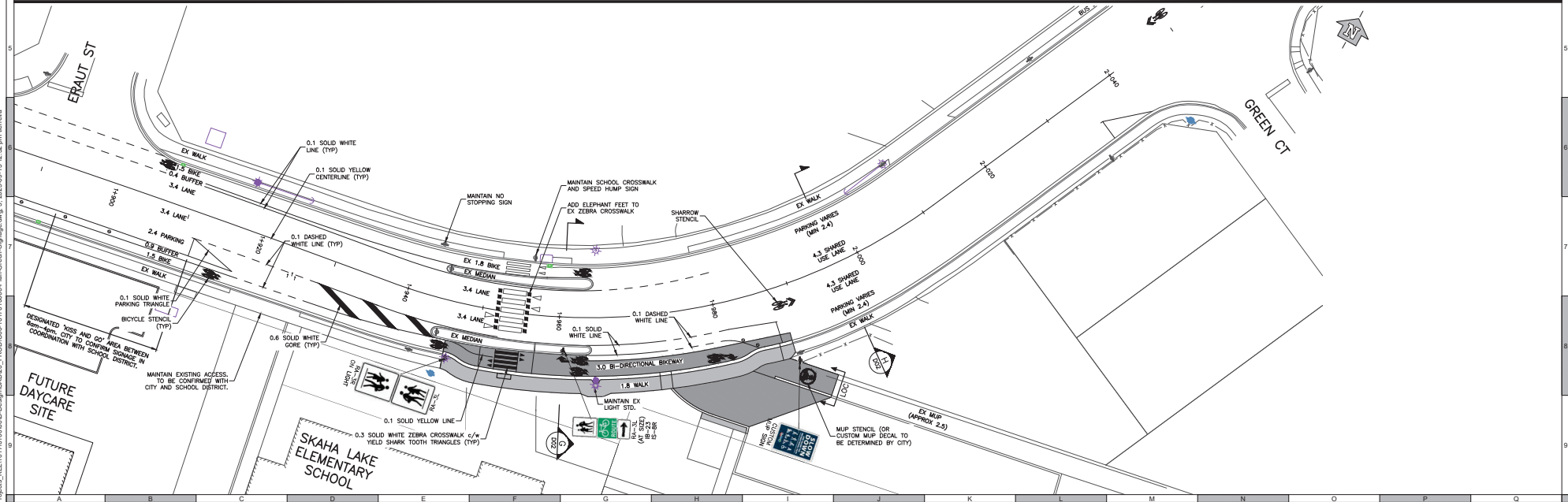
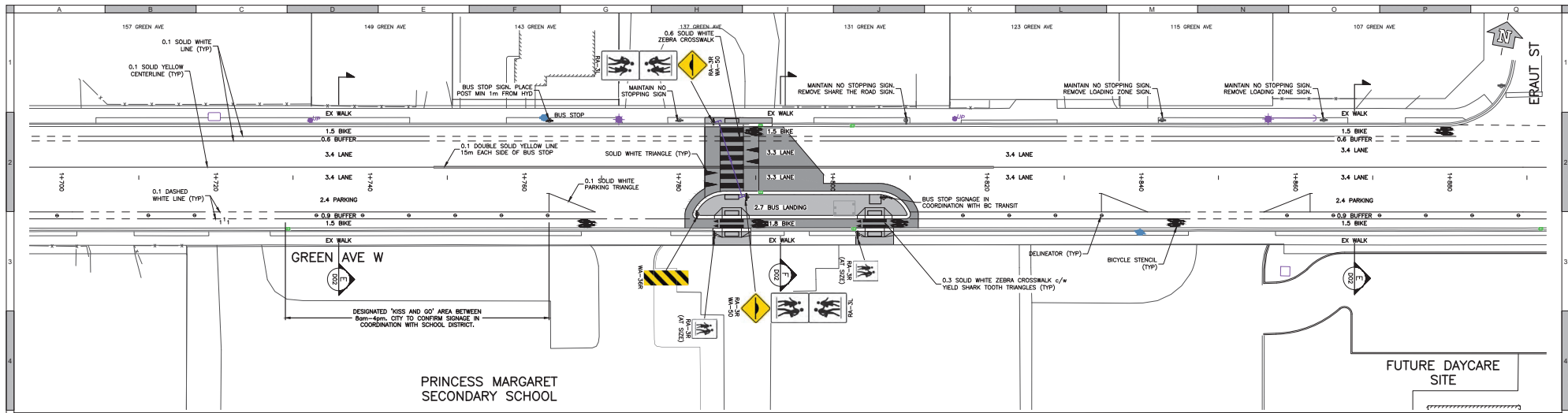
Quality Control by: I. BROTH
 Designed by: T. FERREIRA
 Drawn by: T. FERREIRA

GREEN AVE W CROSSWALK IMPROVEMENTS
 PAINT AND SIGNAGE-GREEN AVE W PHASE 1
 Station 1+370 to 1+700

Sheet Number: 11 of 22
 Project Number: 1017.0100.06
 Drawing Number: C11
 Revision: 1

ANSI expand D (24.00 x 22.00 inches) 25mm

NOT FOR CONSTRUCTION




ATTENTION:
 This drawing is prepared for the sole use of CITY OF PENTICTON.
 The Client/Urban Systems Ltd. makes no representations and shall bear no responsibility or liability to any party, other than the Client, for any use of this drawing for any purpose without the express written authority of Urban Systems Ltd.

ADVISORY & WARNINGS:
 Utilities or structures shown on this drawing were compiled from information supplied by other sources and may not be complete or accurate at the time of review. It is the sole responsibility of any party making use of this drawing to inspect and conclusively confirm the location in the field of underground utilities and structures, whether or not indicated on this drawing. All underground utilities in the area of the proposed work, and any utilities or structures reasonably apparent from an inspection of the proposed worksite. Urban Systems Ltd. shall bear no responsibility or liability in law for loss or damage to any party, whether in contract or tort, in the event of their failure to comply with the above.

SURVEY INFORMATION:
 Prepared by CITY OF PENTICTON
 Coordinate System: NAD83
 Completion Date: JANUARY 2025

ISSUED FOR RFP
 SEPTEMBER 15, 2025
 urbansystems.ca



LEGEND
 PROPOSED ASPHALT
 PROPOSED CONCRETE

#	Date	Issue / Revision	Appr
1	2025-09-15	FOR RFP	IS

CITY OF PENTICTON

URBAN SYSTEMS

Scale: 1:250
 0 5 10m

Quality Control by: L.ROTH
 Designed by: T.FERREIRA
 Drawn by: T.FERREIRA

GREEN AVE W CROSSWALK IMPROVEMENTS
 PAINT AND SIGNAGE-GREEN AVE W
 PHASE 1
 Station 1+700 to 2+000

Sheet Number: 12 of 22
 Project Number: 1017.0100.06
 Drawing Number: C12
 Revision: 1

ANSI expanded D (24.00 x 22.00 inches) 25mm

NOT FOR CONSTRUCTION

