



MANITOBA ST MULTI-USE PATH

ISSUED FOR
100% DESIGN
JANUARY 17, 2024
urbansystems.ca



LIST OF DRAWINGS

L01	LEGEND
K01	KEY PLAN
B01	REMOVALS - MANITOBA ST
B02	REMOVALS - MANITOBA ST
C01	PLAN-PROFILE - MANITOBA ST - STA 0+990 to 1+110
C02	PLAN-PROFILE - MANITOBA ST - STA 1+990 to 2+160
C03	PLAN-PROFILE - MANITOBA ST - STA 2+990 to 3+110
C04	PLAN-PROFILE - MANITOBA ST - STA 3+990 to 4+110
C05	PLAN-PROFILE - MANITOBA ST - STA 4+990 to 5+100
C06	PLAN-PROFILE - MANITOBA ST - STA 5+990 to 6+180
C07	PLAN-PROFILE - MANITOBA ST - STA 6+990 to 7+110
D01	DETAILS
D02	DETAILS - TRAFFIC BUTTONS
D03	DETAILS
X01	CROSS SECTIONS
X02	CROSS SECTIONS
X03	CROSS SECTIONS

U:\Projects_KEL1017010005\Design\CAD\20_PROD\PROD-1017.100.05-Cover.dwg, 34x22-HORZ LEGEND, 2025-01-16 05:06 pm tferreira



ATTENTION
 This drawing is prepared for the sole use of CITY OF PENTICTON ("the Client"). Urban Systems Ltd. makes no representations and shall bear no responsibility or duty in law to any party, other than the Client, for any use of this drawing for any purpose without the express written authority of Urban Systems Ltd.

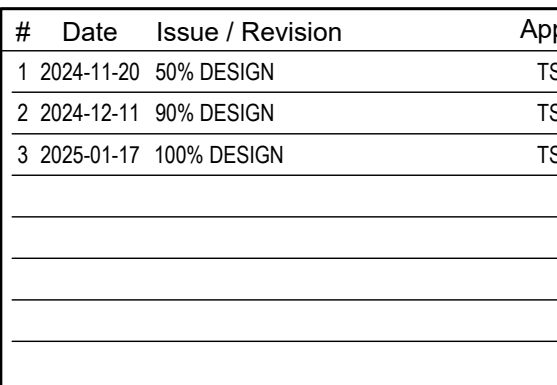
ADVISORY & WARNING
 Utilities or structures shown on this drawing were compiled from information supplied by other sources and may not be complete or accurate at the time of review. It is the sole responsibility of any party making use of this drawing to expose and conclusively confirm the location in the field of all underground utilities and structures, whether or not indicated on this drawing, all underground utilities in the area of the proposed work, and any utilities or structures reasonably apparent from an inspection of the proposed worksite. Urban Systems Ltd. shall bear no responsibility or duty in law for loss or damage to any party, whether in contract or tort, in the event of their failure to comply with the above.

SURVEY INFORMATION
 Prepared by: CITY OF PENTICTON
 Coordinate System: NAD83-11
 Compilation Date: 2024-02-07

ISSUED FOR 100% DESIGN
 JANUARY 17, 2024
 urbansystems.ca

Professional Seals

#	Date	Issue / Revision	App
1	2024-11-20	50% DESIGN	TS
2	2024-12-11	90% DESIGN	TS
3	2025-01-17	100% DESIGN	TS



URBAN SYSTEMS

Scale: NOT TO SCALE

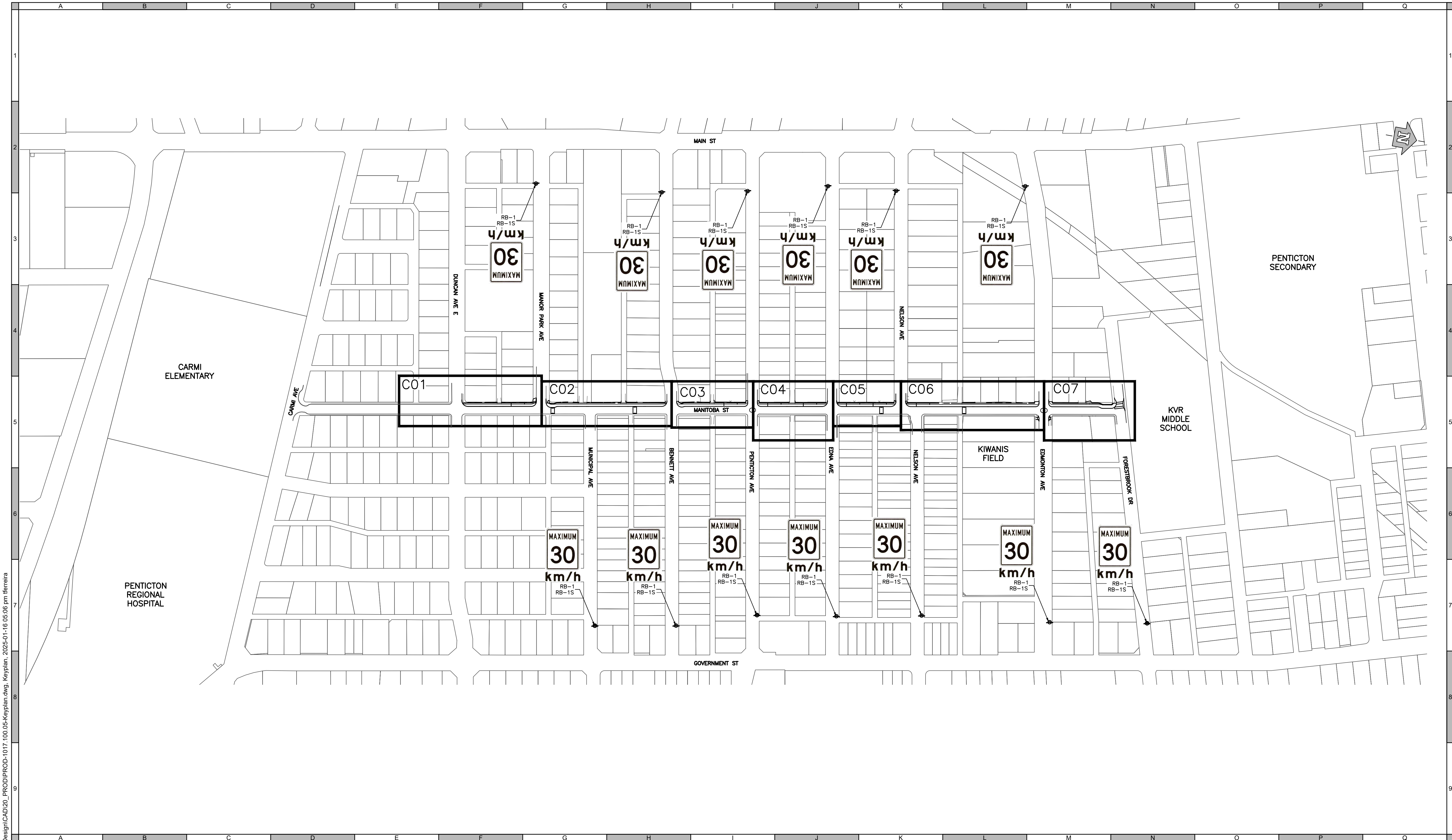
Quality Control by: T.FERREIRA
 Designed by: T.WATSON
 Drawn by: T.WATSON

MANITOBA ST MULTI-USE PATH LEGEND

Sheet Number: 1 of 17
 Project Number: 1017.0100.05
 Drawing Number: L01
 Revision: 3

ANSI expand D (34.00 x 22.00 Inches) 25mm

NOT FOR CONSTRUCTION



U:\Projects_KEL101701000\510-Design\CAD\20_PROD\PROD-1017.100.05-Keyplan.dwg, Keyplan, 2025-01-16 05:06 pm ferreira

ATTENTION
 This drawing is prepared for the sole use of CITY OF PENTICTON ("the Client"). Urban Systems Ltd. makes no representations and shall bear no responsibility or duty in law to any party, other than the Client, for any use of this drawing for any purpose without the express written authority of Urban Systems Ltd.

ADVISORY & WARNING
 Utilities or structures shown on this drawing were compiled from information supplied by other sources and may not be complete or accurate at the time of review. It is the sole responsibility of any party making use of this drawing to expose and conclusively confirm the location in the field of all underground utilities and structures, whether or not indicated on this drawing, all underground utilities in the area of the proposed work, and any utilities or structures reasonably apparent from an inspection of the proposed worksite. Urban Systems Ltd. shall bear no responsibility or duty in law for loss or damage to any party, whether in contract or tort, in the event of their failure to comply with the above.

SURVEY INFORMATION
 Prepared by: CITY OF PENTICTON
 Coordinate System: NAD83-11
 Compilation Date: 2024-02-07

**ISSUED FOR
 100% DESIGN**
 JANUARY 17, 2024
 urbansystems.ca

Professional Seals

#	Date	Issue / Revision	App
1	2024-11-20	50% DESIGN	TS
2	2024-12-11	90% DESIGN	TS
3	2025-01-17	100% DESIGN	TS



URBAN SYSTEMS

Scale: 1:2000
 0 40 80m

Quality Control by: T.FERREIRA
 Designed by: T.WATSON
 Drawn by: T.WATSON

MANITOBA ST MULTI-USE PATH KEYPLAN			
Sheet Number	2 of 17		
Project Number	Drawing Number	Revision	
1017.0100.05	K01	3	

NOT FOR CONSTRUCTION



U:\Projects_KEL1017010005\0-Design\CAD\20_PROD\PROD-1017.100.05-Removals.dwg, B01, 2025-01-16 05:06 pm Iferreira

ATTENTION
 This drawing is prepared for the sole use of CITY OF PENTICTON ("the Client"). Urban Systems Ltd. makes no representations and shall bear no responsibility or duty in law to any party, other than the Client, for any use of this drawing for any purpose without the express written authority of Urban Systems Ltd.

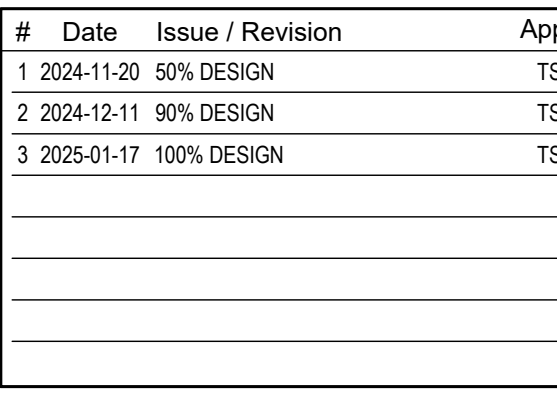
ADVISORY & WARNING
 Utilities or structures shown on this drawing were compiled from information supplied by other sources and may not be complete or accurate at the time of review. It is the sole responsibility of any party making use of this drawing to expose and conclusively confirm the location in the field of all underground utilities and structures, whether or not indicated on this drawing, all underground utilities in the area of the proposed work, and any utilities or structures reasonably apparent from an inspection of the proposed worksite. Urban Systems Ltd. shall bear no responsibility or duty in law for loss or damage to any party, whether in contract or tort, in the event of their failure to comply with the above.

SURVEY INFORMATION
 Prepared by: CITY OF PENTICTON
 Coordinate System: NAD83-11
 Compilation Date: 2024-02-07

ISSUED FOR 100% DESIGN
 JANUARY 17, 2024
 urbansystems.ca

Professional Seals

#	Date	Issue / Revision	App
1	2024-11-20	50% DESIGN	TS
2	2024-12-11	90% DESIGN	TS
3	2025-01-17	100% DESIGN	TS



Scale: 1:500
 Quality Control by: T.FERREIRA
 Designed by: T.WATSON
 Drawn by: T.WATSON

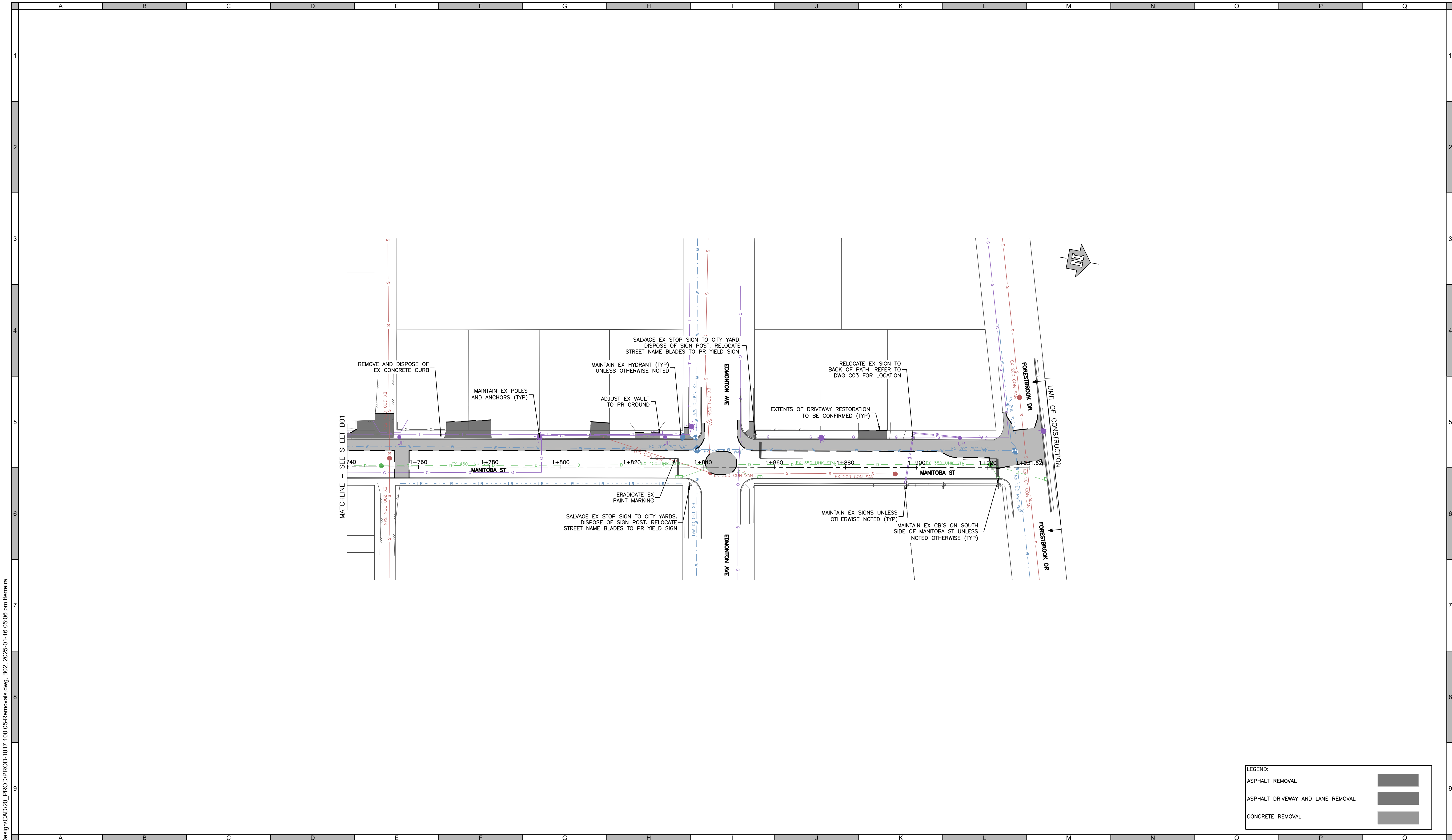
MANITOBA ST MULTI-USE PATH REMOVALS MANITOBA ST

Sheet Number: 3 of 17
 Project Number: 1017.0100.05
 Drawing Number: B01
 Revision: 3

LEGEND:

ASPHALT REMOVAL	[Symbol]
ASPHALT DRIVEWAY AND LANE REMOVAL	[Symbol]
CONCRETE REMOVAL	[Symbol]

NOT FOR CONSTRUCTION



LEGEND:

ASPHALT REMOVAL	
ASPHALT DRIVEWAY AND LANE REMOVAL	
CONCRETE REMOVAL	

ATTENTION
 This drawing is prepared for the sole use of CITY OF PENTICTON ("the Client"). Urban Systems Ltd. makes no representations and shall bear no responsibility or duty in law to any party, other than the Client, for any use of this drawing for any purpose without the express written authority of Urban Systems Ltd.

ADVISORY & WARNING
 Utilities or structures shown on this drawing were compiled from information supplied by other sources and may not be complete or accurate at the time of review. It is the sole responsibility of any party making use of this drawing to expose and conclusively confirm the location in the field of all underground utilities and structures, whether or not indicated on this drawing, all underground utilities in the area of the proposed work, and any utilities or structures reasonably apparent from an inspection of the proposed worksite. Urban Systems Ltd. shall bear no responsibility or duty in law for loss or damage to any party, whether in contract or tort, in the event of their failure to comply with the above.

SURVEY INFORMATION
 Prepared by: CITY OF PENTICTON
 Coordinate System: NAD83-11
 Compilation Date: 2024-02-07

**ISSUED FOR
 100% DESIGN**
 JANUARY 17, 2024
 urbansystems.ca

Professional Seals

#	Date	Issue / Revision	App
1	2024-11-20	50% DESIGN	TS
2	2024-12-11	90% DESIGN	TS
3	2025-01-17	100% DESIGN	TS

Quality Control by	T.FERREIRA
Designed by	T.WATSON
Drawn by	T.WATSON



URBAN SYSTEMS

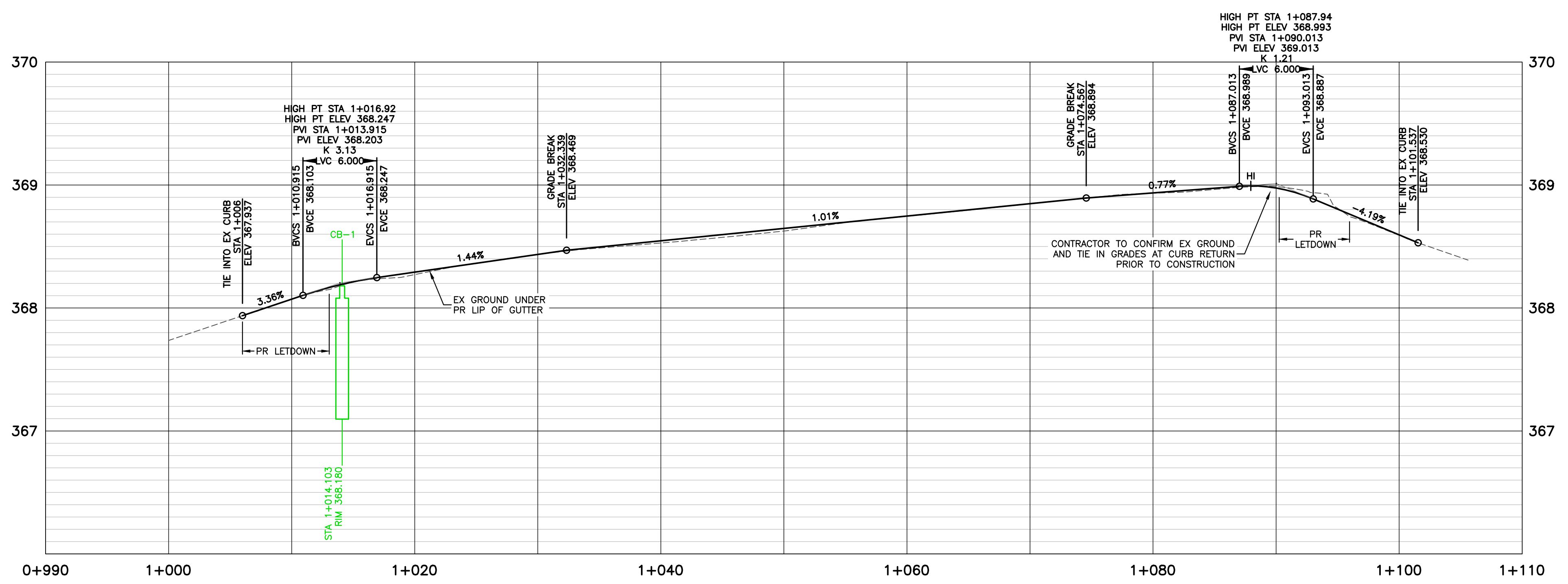
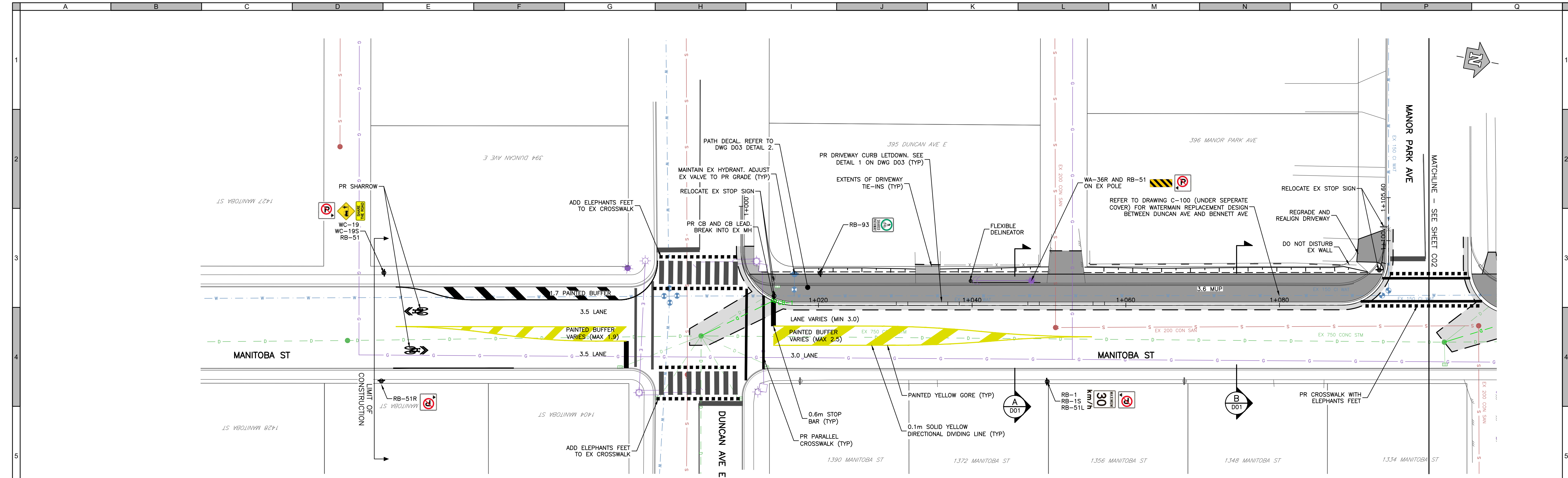
Scale: 1:500

MANITOBA ST MULTI-USE PATH REMOVALS

Sheet Number	4 of 17
Project Number	1017.0100.05
Drawing Number	B02
Revision	3

U:\Projects_KEL1017010005\0-Design\CAD\20_PROD\PROD-1017.100.05-Removals.dwg, B02, 2025-01-16 05:06 pm Iferreira

NOT FOR CONSTRUCTION



U:\Projects_KELLY1017010005\0-Design\CAD\20_PROD\PROD-1017.100.05-Plan-Profile.dwg, C01, 2025-01-16 05:06 pm Iferreira

ATTENTION
 This drawing is prepared for the sole use of CITY OF PENTICTON ("the Client"). Urban Systems Ltd. makes no representations and shall bear no responsibility or duty in law to any party, other than the Client, for any use of this drawing for any purpose without the express written authority of Urban Systems Ltd.
ADVISORY & WARNING
 Utilities or structures shown on this drawing were compiled from information supplied by other sources and may not be complete or accurate at the time of review. It is the sole responsibility of any party making use of this drawing to expose and conclusively confirm the location in the field of all underground utilities and structures, whether or not indicated on this drawing, all underground utilities in the area of the proposed work, and any utilities or structures reasonably apparent from an inspection of the proposed worksite. Urban Systems Ltd. shall bear no responsibility or duty in law for loss or damage to any party, whether in contract or tort, in the event of their failure to comply with the above.

SURVEY INFORMATION
 Prepared by: CITY OF PENTICTON
 Coordinate System: NAD83-11
 Compilation Date: 2024-02-07

**ISSUED FOR
 100% DESIGN**
 JANUARY 17, 2024
 urbansystems.ca

Professional Seals

#	Date	Issue / Revision	App
1	2024-11-20	90% DESIGN	TS
2	2024-12-11	90% DESIGN	TS
3	2025-01-17	100% DESIGN	TS



URBAN SYSTEMS

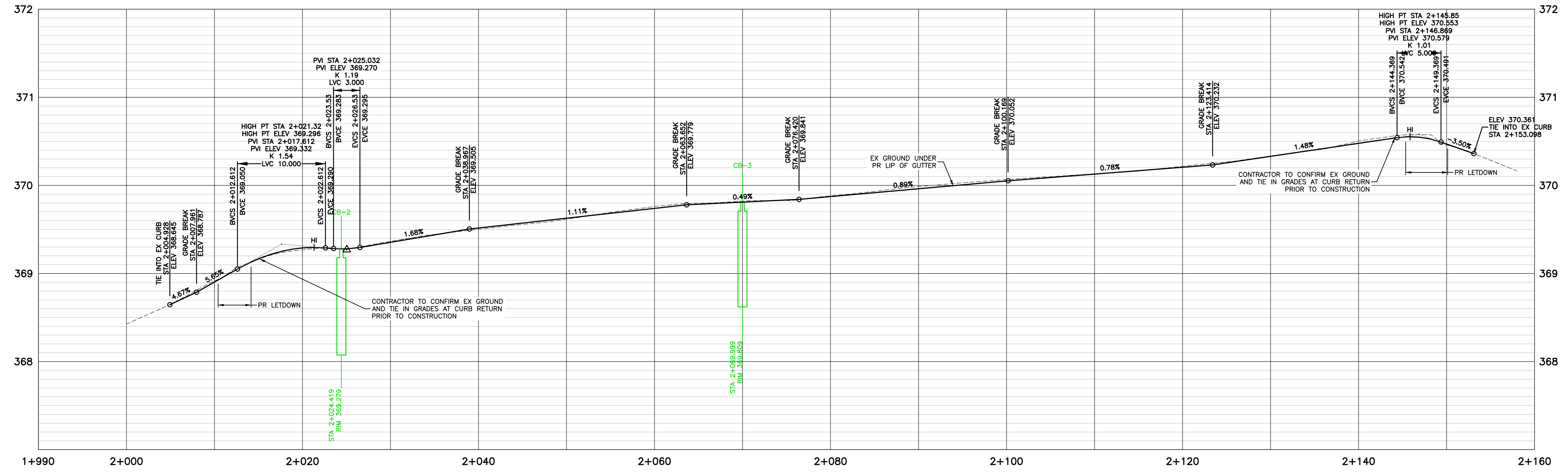
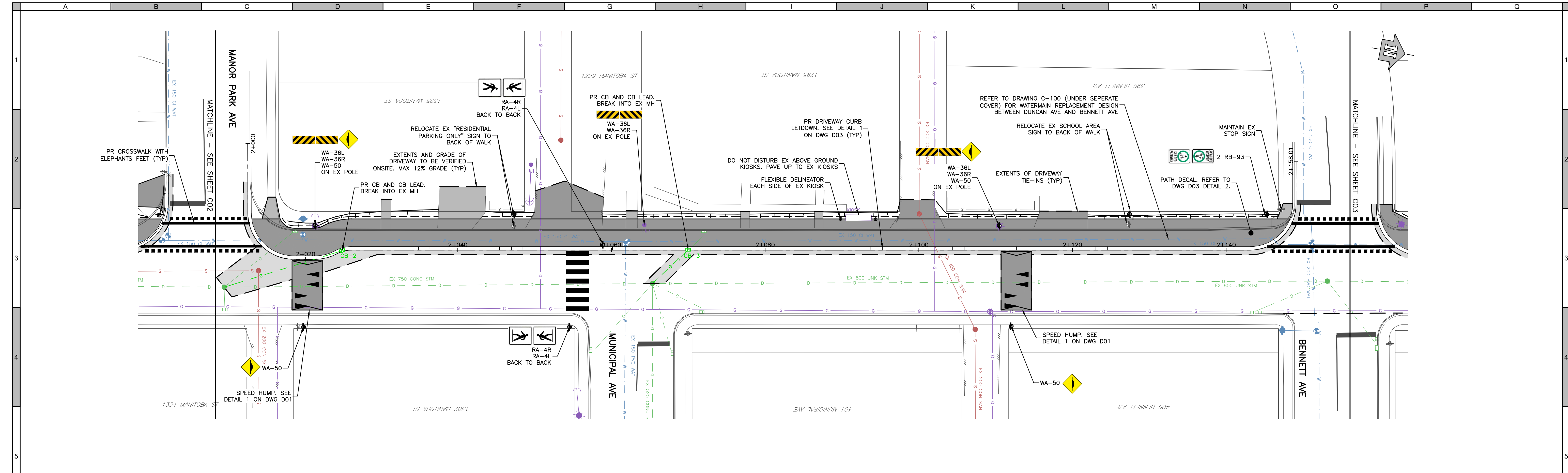
Scale: 1:250H 0 5 10m
 1:25V 0 0.5 1m

Quality Control by: T.FERREIRA
 Designed by: T.WATSON
 Drawn by: T.WATSON

MANITOBA ST MULTI-USE PATH
 PLAN-PROFILE
 DUNCAN AVE TO MANOR PARK AVE
 Station 0+990 to 1+110

Sheet Number	5 of 17
Project Number	1017.0100.05
Drawing Number	C01
Revision	3

NOT FOR CONSTRUCTION



U:\Projects_KELLY107010005\0-Design\CAD\20_PROD\PROD-1017.100.05-Plan-Profile.dwg, C02, 2025-01-16 05:06 pm Ferreira

ATTENTION
 This drawing is prepared for the sole use of CITY OF PENTICTON ("the Client"). Urban Systems Ltd. makes no representations and shall bear no responsibility or duty in law to any party, other than the Client, for any use of this drawing for any purpose without the express written authority of Urban Systems Ltd.

ADVISORY & WARNING
 Utilities or structures shown on this drawing were compiled from information supplied by other sources and may not be complete or accurate at the time of review. It is the sole responsibility of any party making use of this drawing to expose and conclusively confirm the location in the field of all underground utilities and structures, whether or not indicated on this drawing, all underground utilities in the area of the proposed work, and any utilities or structures reasonably apparent from an inspection of the proposed worksite. Urban Systems Ltd. shall bear no responsibility or duty in law for loss or damage to any party, whether in contract or tort, in the event of their failure to comply with the above.

SURVEY INFORMATION
 Prepared by: CITY OF PENTICTON
 Coordinate System: NAD83-11
 Compilation Date: 2024-02-07

ISSUED FOR 100% DESIGN
 JANUARY 17, 2024
 urbansystems.ca

Professional Seals

#	Date	Issue / Revision	App
1	2024-11-20	50% DESIGN	TS
2	2024-12-11	90% DESIGN	TS
3	2025-01-17	100% DESIGN	TS



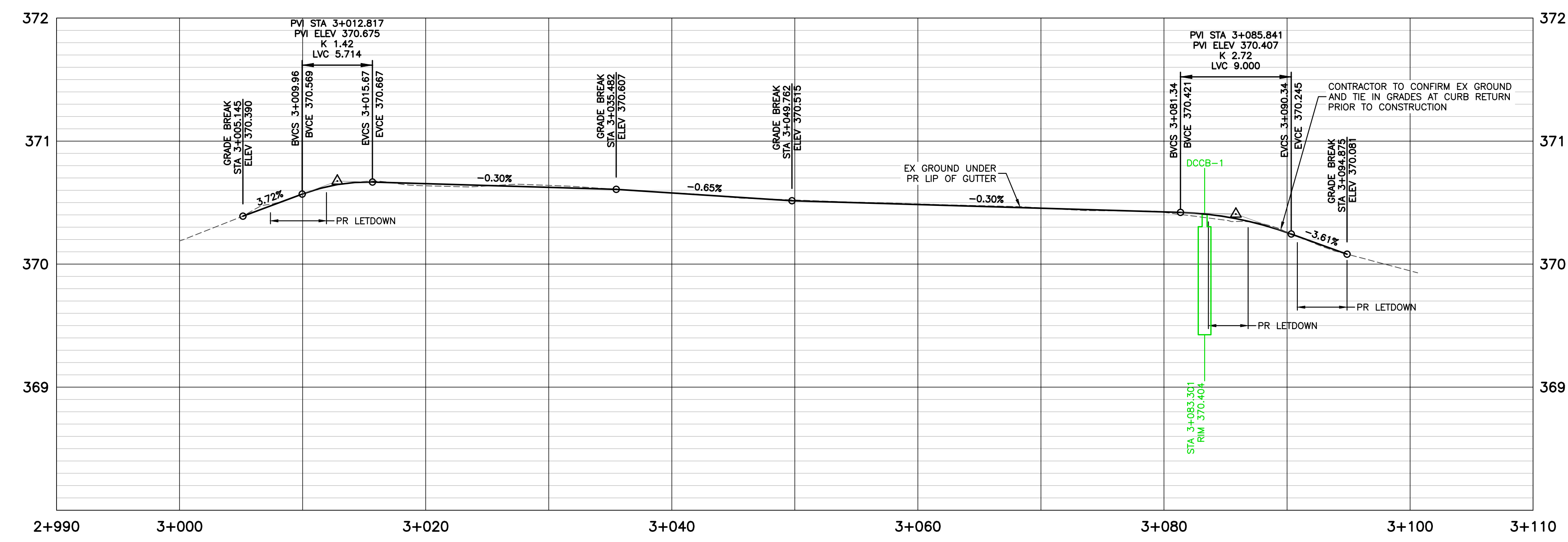
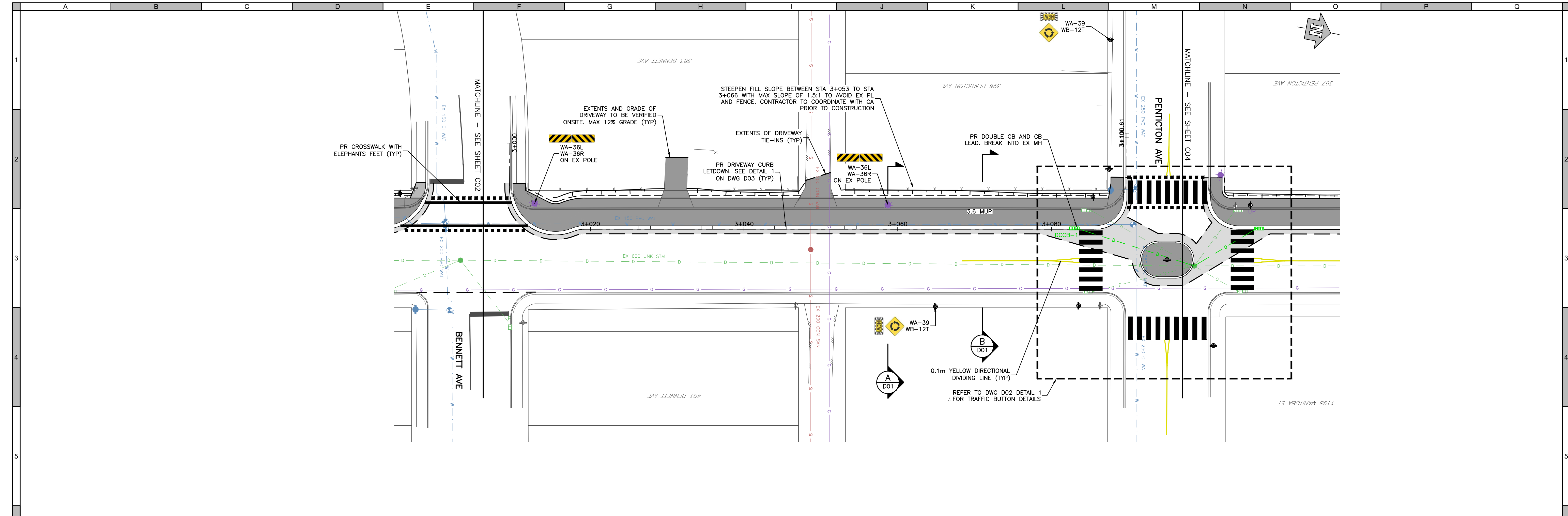
URBAN SYSTEMS

Scale: 1:250H 0 5 10m
 1:25V 0 0.5 1m

Quality Control by: T.FERREIRA
 Designed by: T.WATSON
 Drawn by: T.WATSON

MANITOBA ST MULTI-USE PATH			
PLAN-PROFILE MANOR PARK AVE TO BENNETT AVE Station 1+990 to 2+160			
Sheet Number	6 of 17		
Project Number	Drawing Number	Revision	
1017.0100.05	C02	3	

NOT FOR CONSTRUCTION



ATTENTION
 This drawing is prepared for the sole use of CITY OF PENTICTON ("the Client"). Urban Systems Ltd. makes no representations and shall bear no responsibility or duty in law to any party, other than the Client, for any use of this drawing for any purpose without the express written authority of Urban Systems Ltd.

ADVISORY & WARNING
 Utilities or structures shown on this drawing were compiled from information supplied by other sources and may not be complete or accurate at the time of review. It is the sole responsibility of any party making use of this drawing to expose and conclusively confirm the location in the field of all underground utilities and structures, whether or not indicated on this drawing, all underground utilities in the area of the proposed work, and any utilities or structures reasonably apparent from an inspection of the proposed worksite. Urban Systems Ltd. shall bear no responsibility or duty in law for loss or damage to any party, whether in contract or tort, in the event of their failure to comply with the above.

SURVEY INFORMATION
 Prepared by: CITY OF PENTICTON
 Coordinate System: NAD83-11
 Compilation Date: 2024-02-07

**ISSUED FOR
 100% DESIGN**
 JANUARY 17, 2024
 urbansystems.ca

Professional Seals

#	Date	Issue / Revision	App
1	2024-11-20	50% DESIGN	TS
2	2024-12-11	90% DESIGN	TS
3	2025-01-17	100% DESIGN	TS



URBAN SYSTEMS

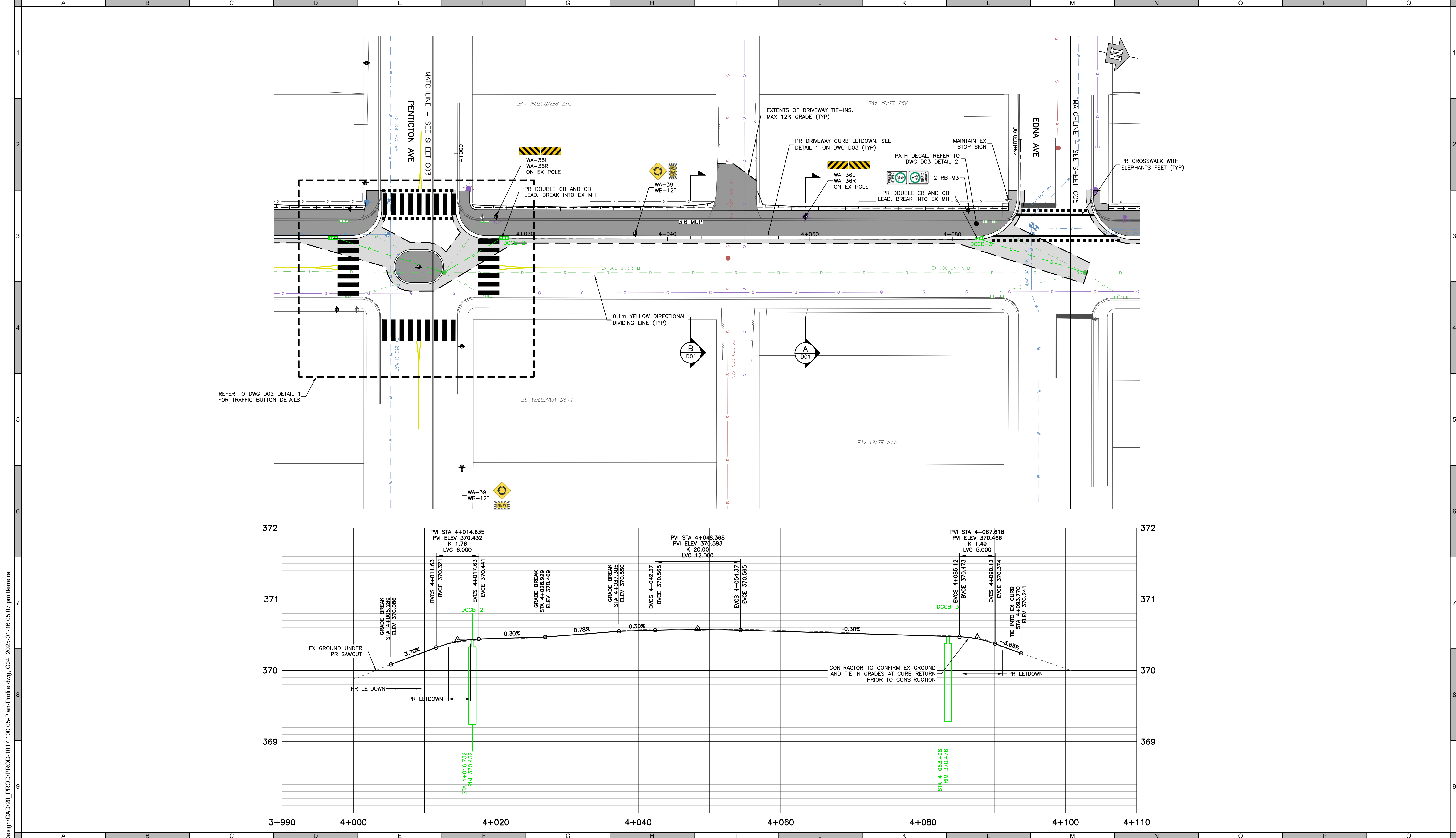
Scale: 1:250H 0 5 10m
 1:25V 0 0.5 1m

Quality Control by: T.FERREIRA
 Designed by: T.WATSON
 Drawn by: T.WATSON

MANITOBA ST MULTI-USE PATH			
PLAN-PROFILE			
BENNETT AVE TO PENTICTON AVE			
Station 2+990 to 3+110			
Sheet Number	7 of 17		
Project Number	1017.0100.05	Drawing Number	C03
Revision	3		

U:\Projects_KELLY10170100050-Design\CAD\20_PROD\PROD-1017.100.05-Plan-Profile.dwg, C03, 2025-01-16 05:06 pm Ferreira

NOT FOR CONSTRUCTION



ATTENTION
 This drawing is prepared for the sole use of CITY OF PENTICTON ("the Client"). Urban Systems Ltd. makes no representations and shall bear no responsibility or duty in law to any party, other than the Client, for any use of this drawing for any purpose without the express written authority of Urban Systems Ltd.

ADVISORY & WARNING
 Utilities or structures shown on this drawing were compiled from information supplied by other sources and may not be complete or accurate at the time of review. It is the sole responsibility of any party making use of this drawing to expose and conclusively confirm the location in the field of all underground utilities and structures, whether or not indicated on this drawing, all underground utilities in the area of the proposed work, and any utilities or structures reasonably apparent from an inspection of the proposed worksite. Urban Systems Ltd. shall bear no responsibility or duty in law for loss or damage to any party, whether in contract or tort, in the event of their failure to comply with the above.

SURVEY INFORMATION
 Prepared by: CITY OF PENTICTON
 Coordinate System: NAD83-11
 Compilation Date: 2024-02-07

**ISSUED FOR
 100% DESIGN**
 JANUARY 17, 2024
 urbansystems.ca

Professional Seals

#	Date	Issue / Revision	App
1	2024-11-20	50% DESIGN	TS
2	2024-12-11	90% DESIGN	TS
3	2025-01-17	100% DESIGN	TS

Quality Control by	T.FERREIRA
Designed by	T.WATSON
Drawn by	T.WATSON



URBAN SYSTEMS

Scale: 1:250H 0 5 10m
 1:25V 0 0.5 1m

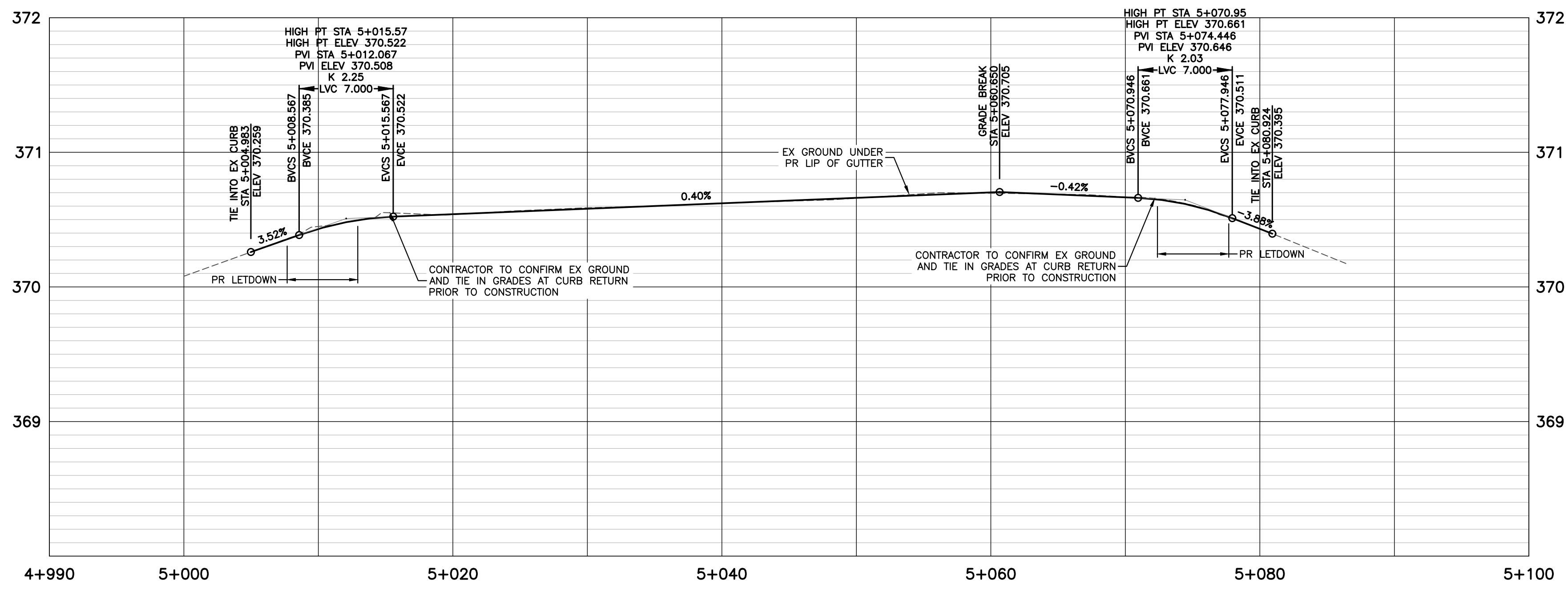
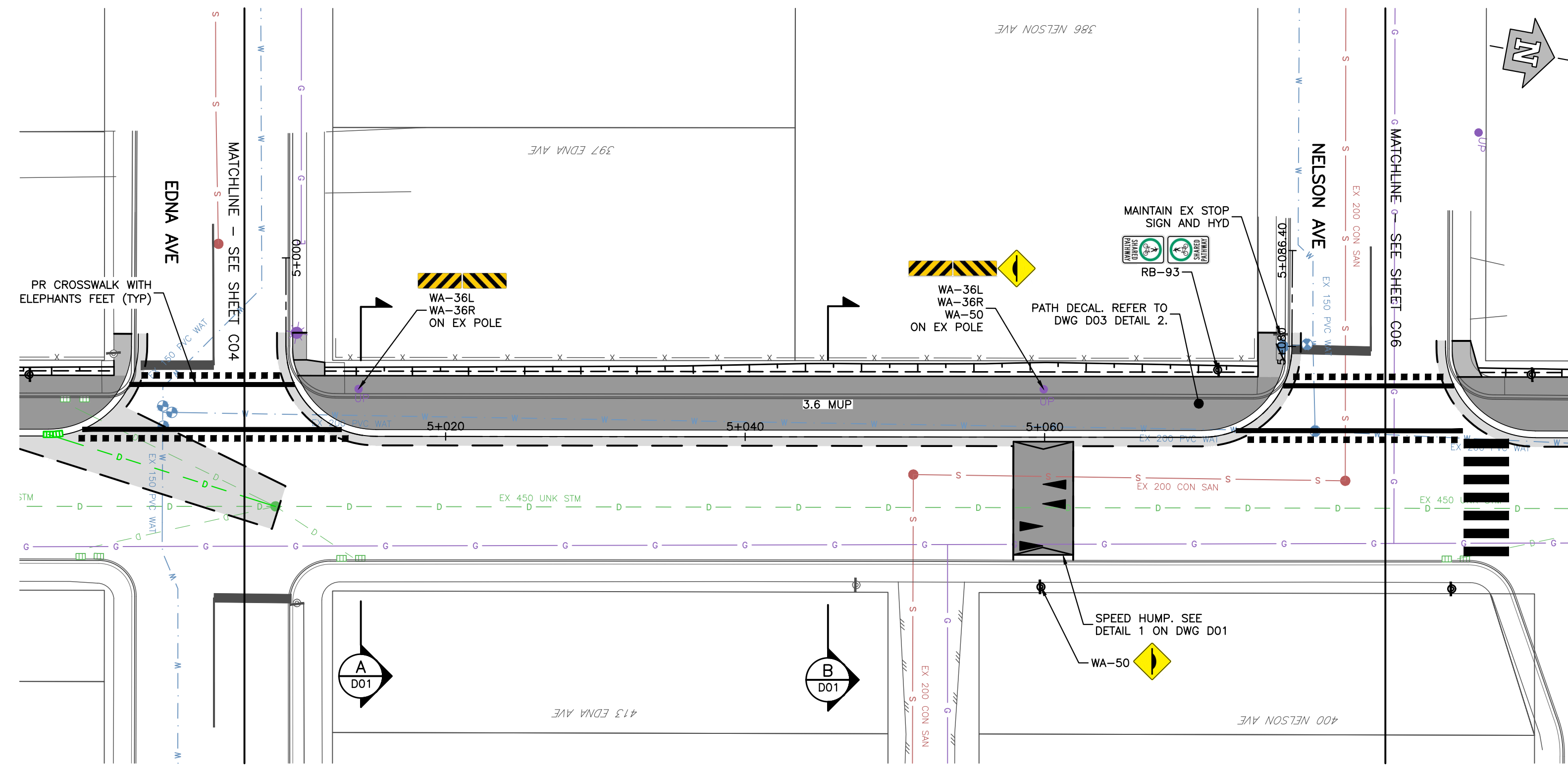
Quality Control by: T.FERREIRA
 Designed by: T.WATSON
 Drawn by: T.WATSON

MANITOBA ST MULTI-USE PATH
 PLAN-PROFILE
 PENTICTON AVE TO EDNA AVE
 Station 3+990 to 4+110

Sheet Number	8 of 17
Project Number	1017.0100.05
Drawing Number	C04
Revision	3

U:\Projects_KELLY\1017010005\0-Design\CAD\20_PROD\PROD-1017.100.05-Plan-Profile.dwg, C04, 2025-01-16 05:07 pm lferreira

NOT FOR CONSTRUCTION



U:\Projects_KELLY10700005\0-Design\CAD\20_PROD\PROD-1017.100.05-Plan-Profile.dwg, C05, 2025-01-16 05:07 pm Ferreira

ATTENTION
 This drawing is prepared for the sole use of CITY OF PENTICTON ("the Client"). Urban Systems Ltd. makes no representations and shall bear no responsibility or duty in law to any party, other than the Client, for any use of this drawing for any purpose without the express written authority of Urban Systems Ltd.

ADVISORY & WARNING
 Utilities or structures shown on this drawing were compiled from information supplied by other sources and may not be complete or accurate at the time of review. It is the sole responsibility of any party making use of this drawing to expose and conclusively confirm the location in the field of all underground utilities and structures, whether or not indicated on this drawing, all underground utilities in the area of the proposed work, and any utilities or structures reasonably apparent from an inspection of the proposed worksite. Urban Systems Ltd. shall bear no responsibility or duty in law for loss or damage to any party, whether in contract or tort, in the event of their failure to comply with the above.

SURVEY INFORMATION
 Prepared by: CITY OF PENTICTON
 Coordinate System: NAD83-11
 Compilation Date: 2024-02-07

**ISSUED FOR
 100% DESIGN**
 JANUARY 17, 2024
 urbansystems.ca

Professional Seals

#	Date	Issue / Revision	App
1	2024-11-20	50% DESIGN	TS
2	2024-12-11	90% DESIGN	TS
3	2025-01-17	100% DESIGN	TS



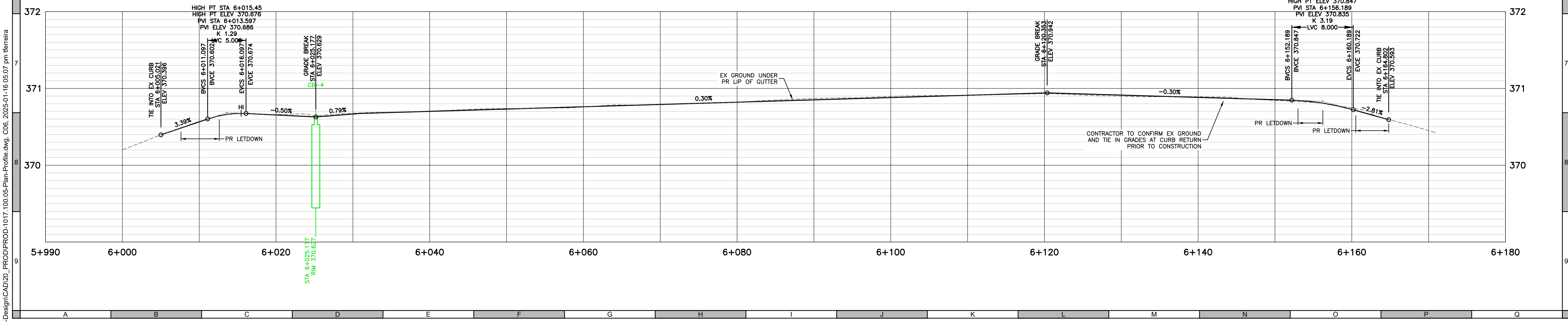
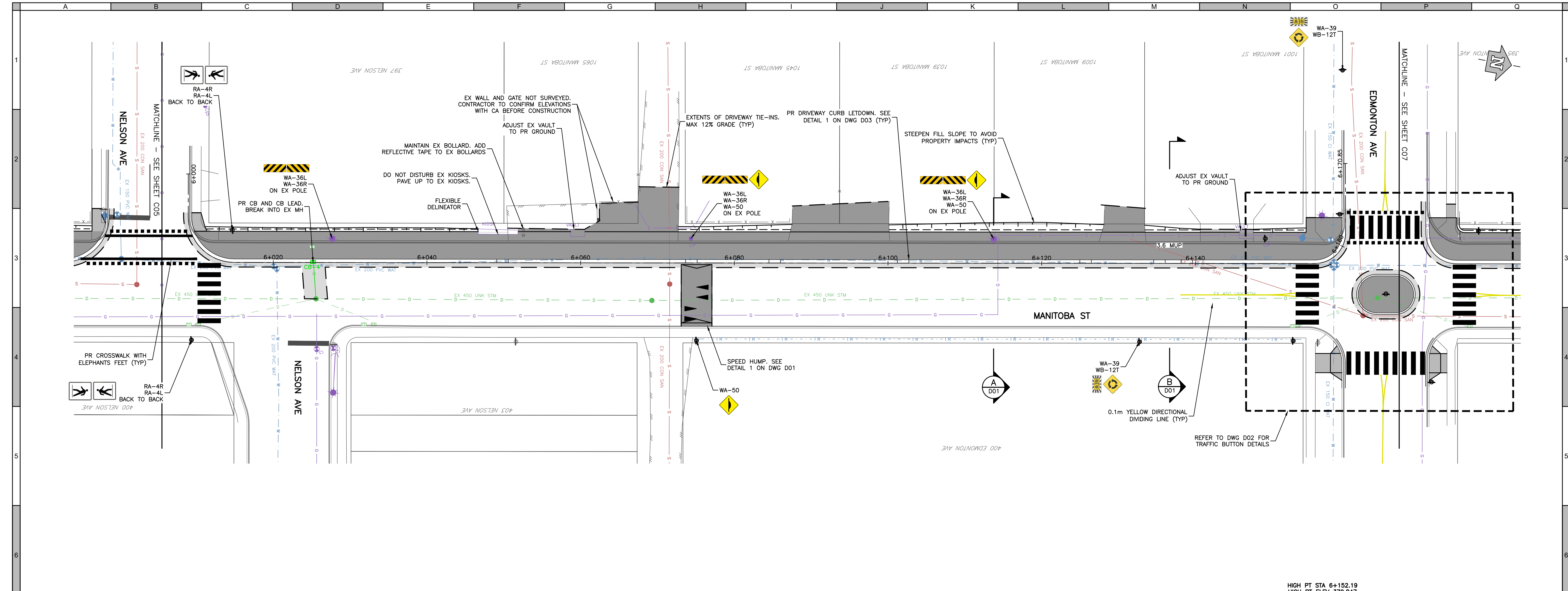
URBAN SYSTEMS

Scale: 1:250H 0 5 10m
 1:25V 0 0.5 1m

Quality Control by: T.FERREIRA
 Designed by: T.WATSON
 Drawn by: T.WATSON

MANITOBA ST MULTI-USE PATH			
PLAN-PROFILE			
EDNA AVE TO NELSON AVE			
Station 4+990 to 5+100			
Sheet Number	9 of 17		
Project Number	1017.0100.05	Drawing Number	C05
Revision	3		

NOT FOR CONSTRUCTION



ATTENTION
 This drawing is prepared for the sole use of CITY OF PENTICTON ("the Client"). Urban Systems Ltd. makes no representations and shall bear no responsibility or duty in law to any party, other than the Client, for any use of this drawing for any purpose without the express written authority of Urban Systems Ltd.

ADVISORY & WARNING
 Utilities or structures shown on this drawing were compiled from information supplied by other sources and may not be complete or accurate at the time of review. It is the sole responsibility of any party making use of this drawing to expose and conclusively confirm the location in the field of all underground utilities and structures, whether or not indicated on this drawing, all underground utilities in the area of the proposed work, and any utilities or structures reasonably apparent from an inspection of the proposed worksite. Urban Systems Ltd. shall bear no responsibility or duty in law for loss or damage to any party, whether in contract or tort, in the event of their failure to comply with the above.

SURVEY INFORMATION
 Prepared by: CITY OF PENTICTON
 Coordinate System: NAD83-11
 Compilation Date: 2024-02-07

**ISSUED FOR
 100% DESIGN
 JANUARY 17, 2024
 urbansystems.ca**

Professional Seals

#	Date	Issue / Revision	App
1	2024-11-20	50% DESIGN	TS
2	2024-12-11	90% DESIGN	TS
3	2025-01-17	100% DESIGN	TS

Quality Control by	T. FERREIRA
Designed by	T. WATSON
Drawn by	T. WATSON



URBAN SYSTEMS

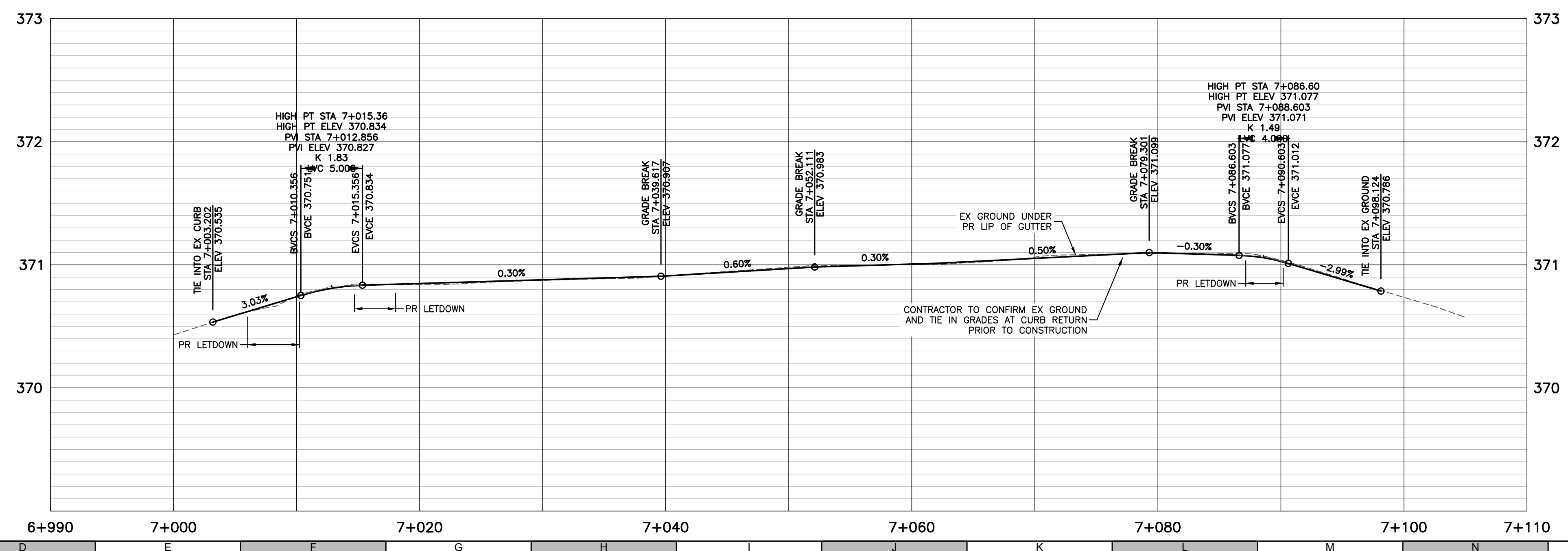
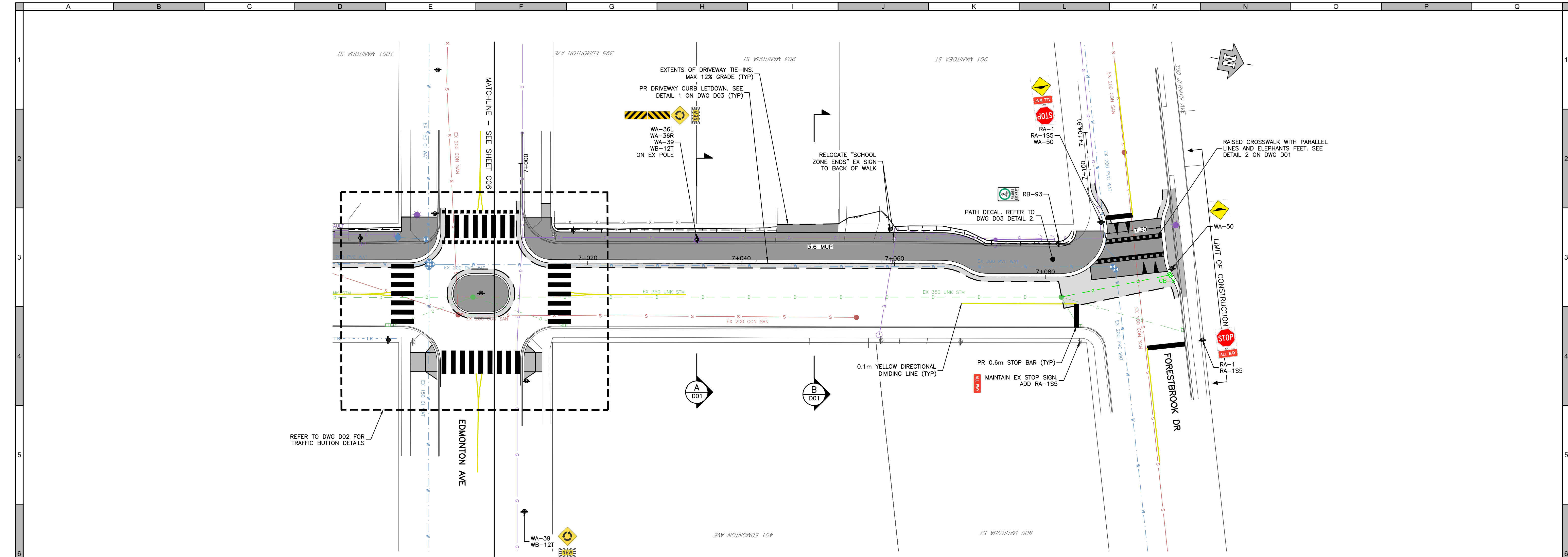
Scale: 1:250H 0 5 10m
 1:25V 0 0.5 1m

MANITOBA ST MULTI-USE PATH
 PLAN-PROFILE
 NELSON AVE TO EDMONTON AVE
 Station 5+990 to 6+180

Sheet Number	10 of 17
Project Number	1017.0100.05
Drawing Number	C06
Revision	3

U:\Projects_KELLY1017010005\0-Design\CAD\20_PROD\PROD-1017.100.05-Plan-Profile.dwg, C06, 2025-01-16 05:07 pm Iferreira

NOT FOR CONSTRUCTION



U:\Projects_KELLY1017010005\0-Design\CAD\20_PROD\PROD-1017.100.05-Plan-Profile.dwg, C07, 2025-01-16 05:07 pm Ferreira

ATTENTION
 This drawing is prepared for the sole use of CITY OF PENTICTON ("the Client"). Urban Systems Ltd. makes no representations and shall bear no responsibility or duty in law to any party, other than the Client, for any use of this drawing for any purpose without the express written authority of Urban Systems Ltd.

ADVISORY & WARNING
 Utilities or structures shown on this drawing were compiled from information supplied by other sources and may not be complete or accurate at the time of review. It is the sole responsibility of any party making use of this drawing to expose and conclusively confirm the location in the field of all underground utilities and structures, whether or not indicated on this drawing, all underground utilities in the area of the proposed work, and any utilities or structures reasonably apparent from an inspection of the proposed worksite. Urban Systems Ltd. shall bear no responsibility or duty in law for loss or damage to any party, whether in contract or tort, in the event of their failure to comply with the above.

SURVEY INFORMATION
 Prepared by: CITY OF PENTICTON
 Coordinate System: NAD83-11
 Compilation Date: 2024-02-07

**ISSUED FOR
 100% DESIGN**
 JANUARY 17, 2024
 urbansystems.ca

Professional Seals

#	Date	Issue / Revision	App
1	2024-11-20	50% DESIGN	TS
2	2024-12-11	90% DESIGN	TS
3	2025-01-17	100% DESIGN	TS



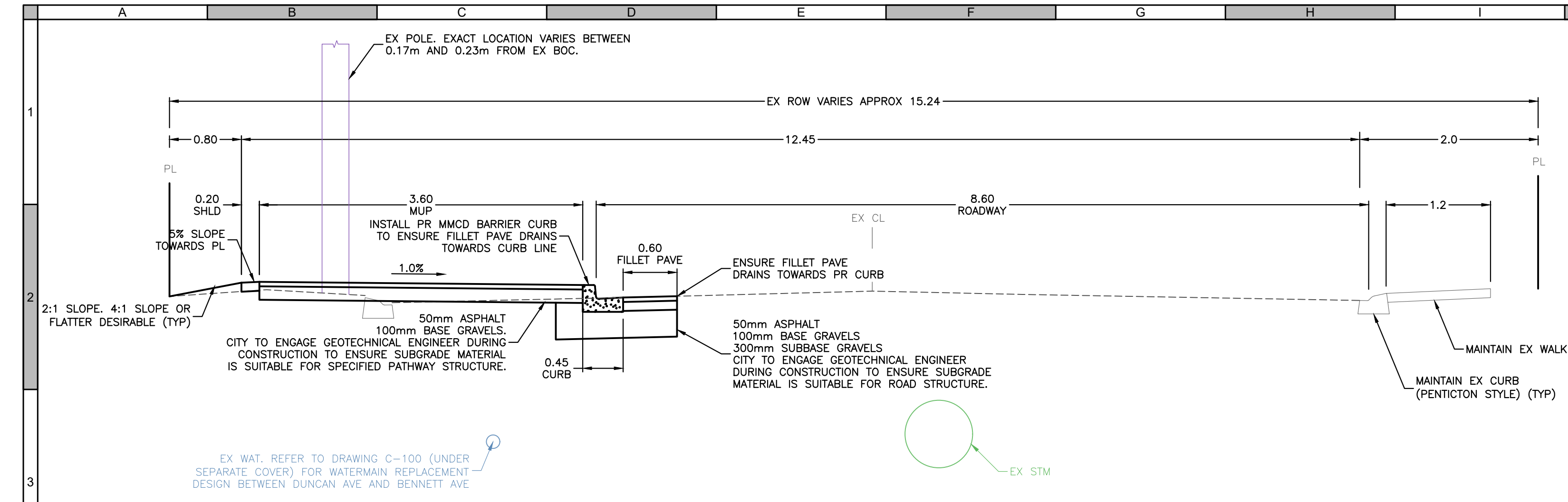
URBAN SYSTEMS

Scale: 1:250H 0 5 10m
 1:25V 0 0.5 1m

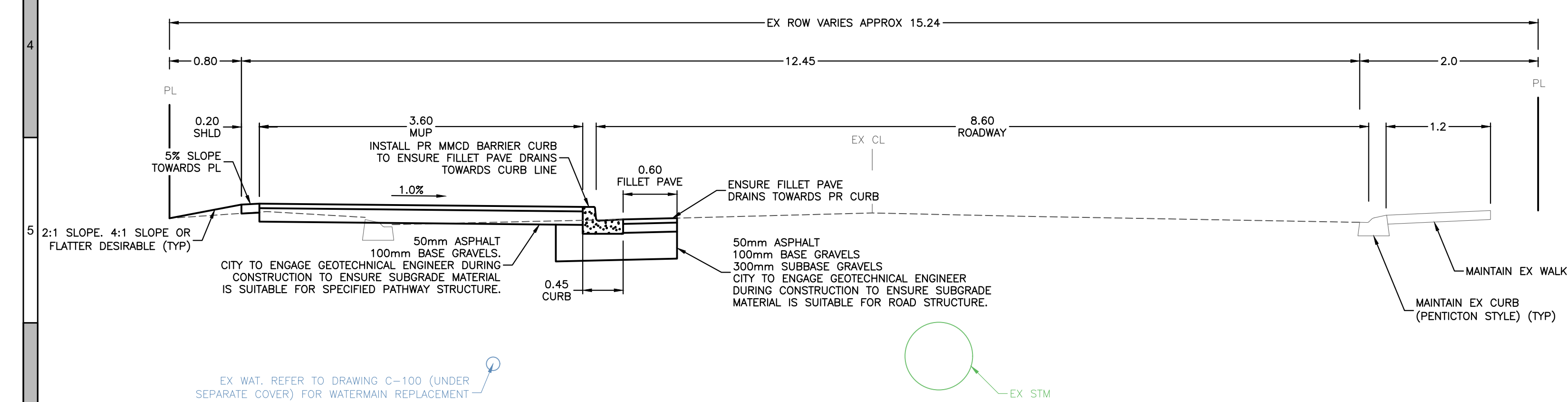
Quality Control by: T.FERREIRA
 Designed by: T.WATSON
 Drawn by: T.WATSON

MANITOBA ST MULTI-USE PATH			
PLAN-PROFILE			
EDMONTON AVE TO FORESTBROOK DR			
Station 6+990 to 7+110			
Sheet Number	11 of 17		
Project Number	1017.0100.05	Drawing Number	C07
Revision	3		

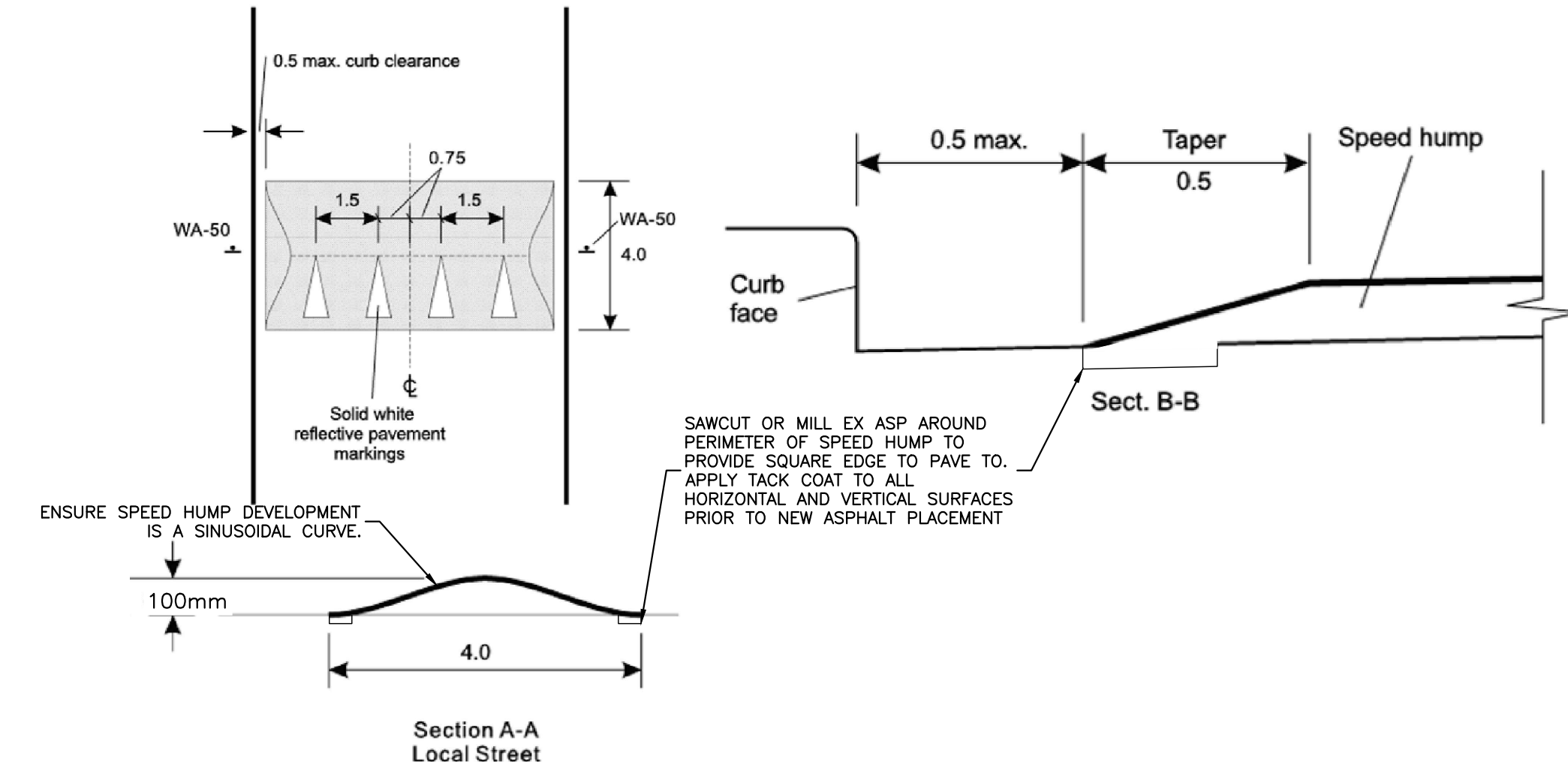
NOT FOR CONSTRUCTION



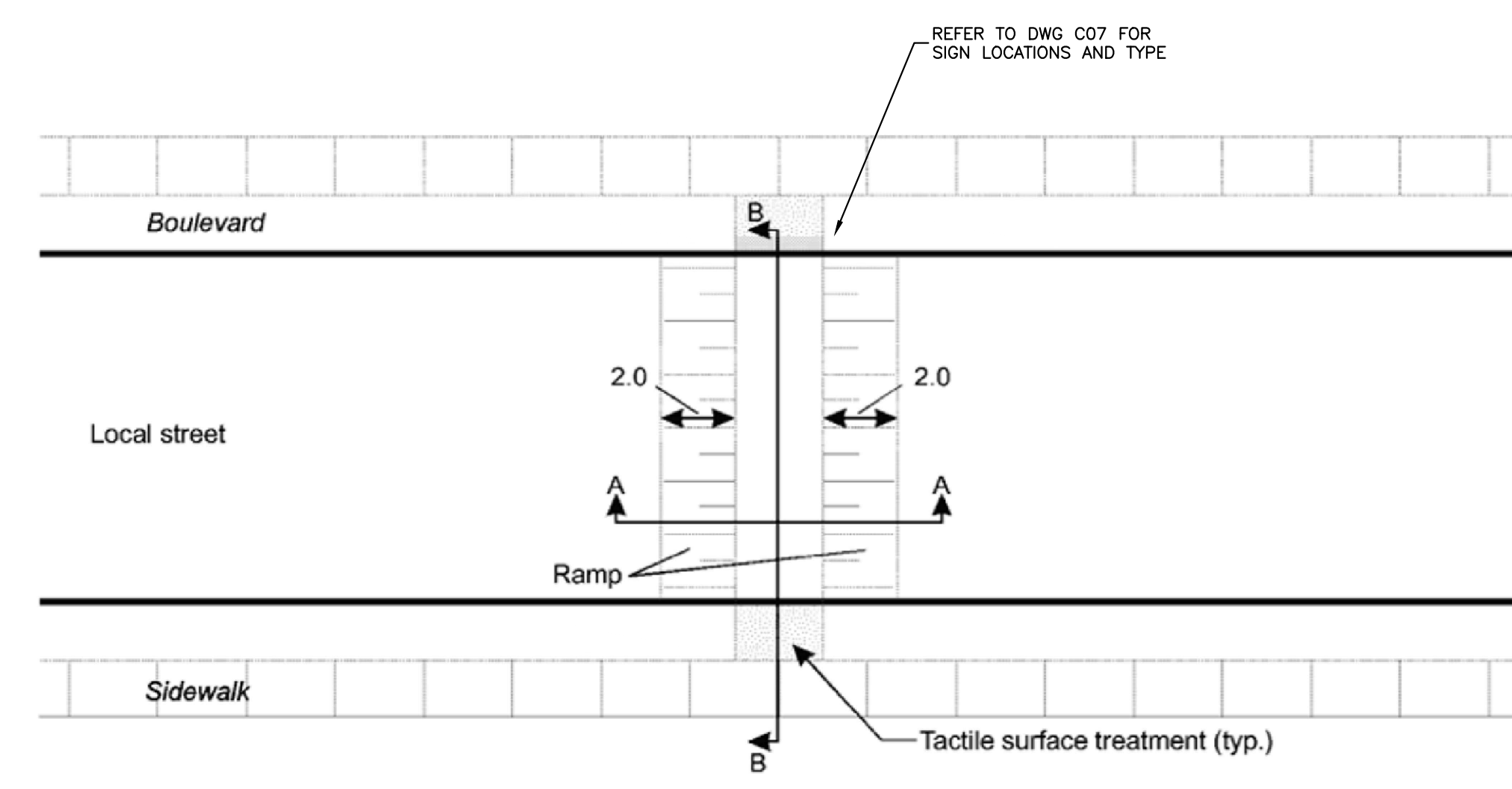
A TYPICAL SECTION - AT EXISTING POLE
D01 SCALE 1:40



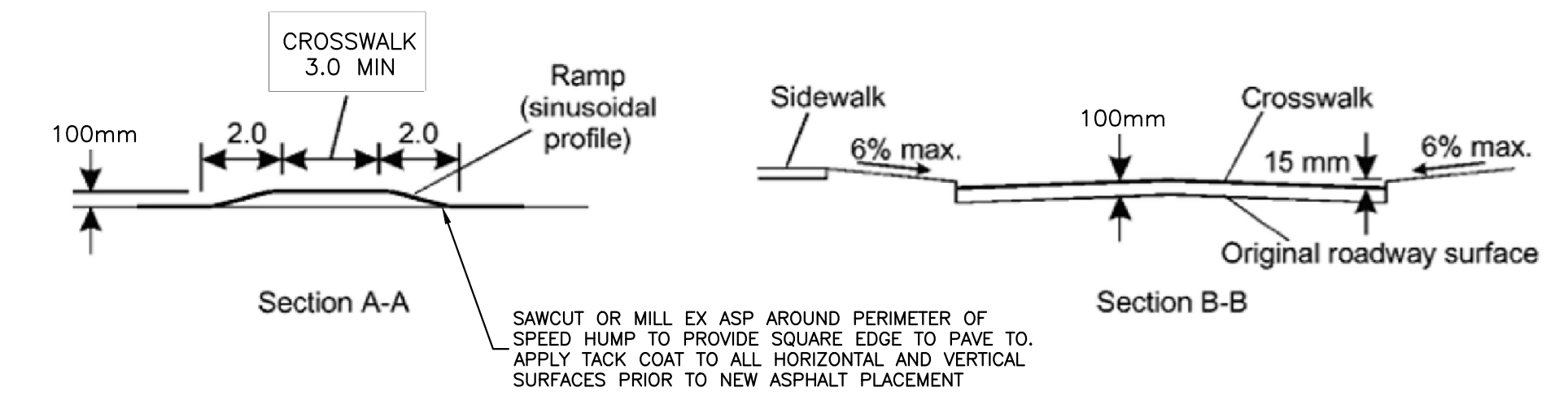
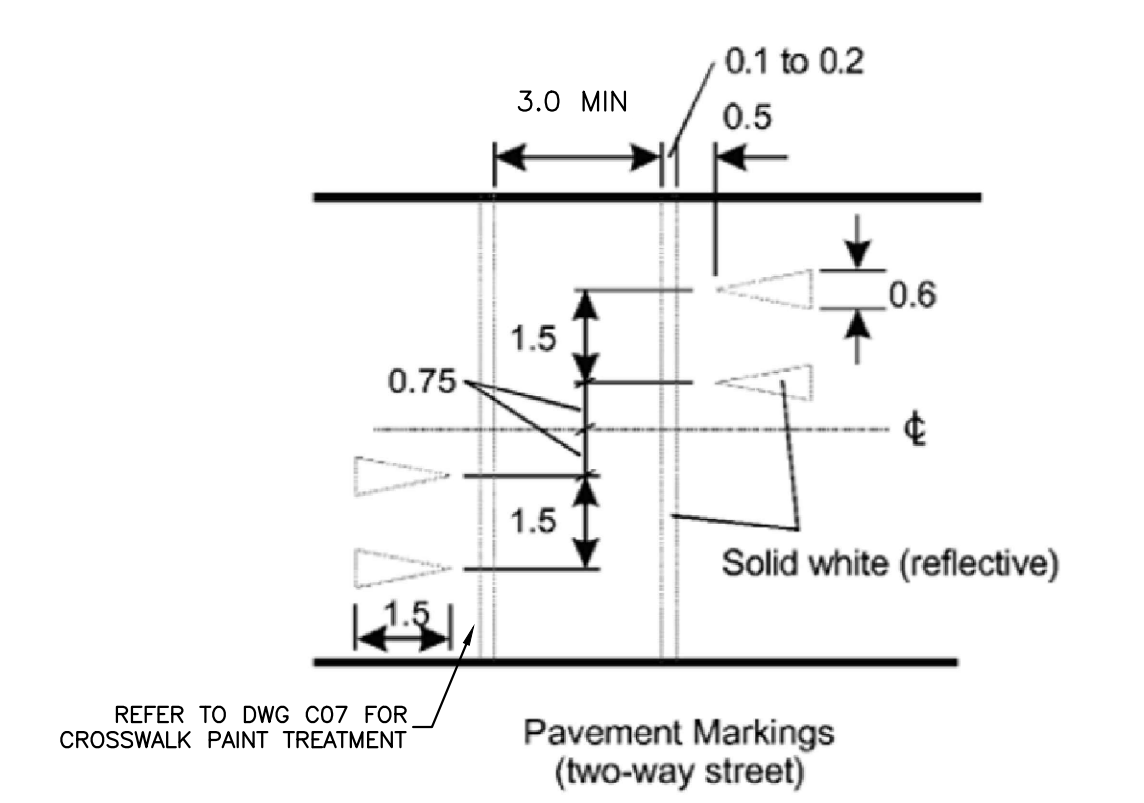
B TYPICAL SECTION - NO POLE
D01 SCALE 1:40



1 SPEED HUMP
D01 NOT TO SCALE



- Catch basins are required on the uphill side of a raised crosswalk.
- To satisfy the recommended curb-face height of 15 mm may require sidewalk reconstruction adjacent to the curb.



2 RAISED CROSSWALK
D01 NOT TO SCALE

ATTENTION
This drawing is prepared for the sole use of CITY OF PENTICTON ("the Client"). Urban Systems Ltd. makes no representations and shall bear no responsibility or duty in law to any party, other than the Client, for any use of this drawing for any purpose without the express written authority of Urban Systems Ltd.

ADVISORY & WARNING
Utilities or structures shown on this drawing were compiled from information supplied by other sources and may not be complete or accurate at the time of review. It is the sole responsibility of any party making use of this drawing to expose and conclusively confirm the location in the field of all underground utilities and structures, whether or not indicated on this drawing, all underground utilities in the area of the proposed work, and any utilities or structures reasonably apparent from an inspection of the proposed worksite. Urban Systems Ltd. shall bear no responsibility or duty in law for loss or damage to any party, whether in contract or tort, in the event of their failure to comply with the above.

SURVEY INFORMATION
Prepared by: CITY OF PENTICTON
Coordinate System: NAD83-11
Compilation Date: 2024-02-07

ISSUED FOR 100% DESIGN
JANUARY 17, 2024
urbansystems.ca

Professional Seals

#	Date	Issue / Revision	App
1	2024-11-20	50% DESIGN	TS
2	2024-12-11	90% DESIGN	TS
3	2025-01-17	100% DESIGN	TS



URBAN SYSTEMS

Scale: AS SHOWN

Quality Control by: T.FERREIRA
Designed by: T.WATSON
Drawn by: T.WATSON

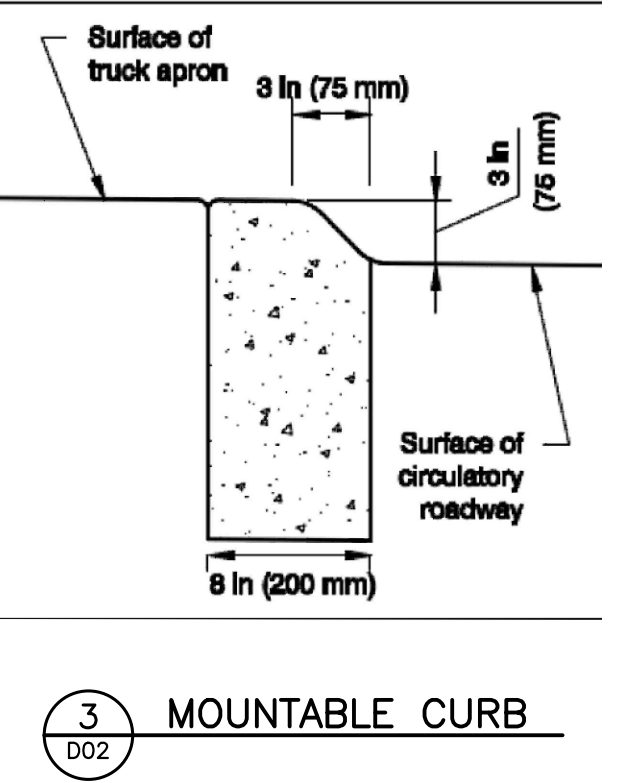
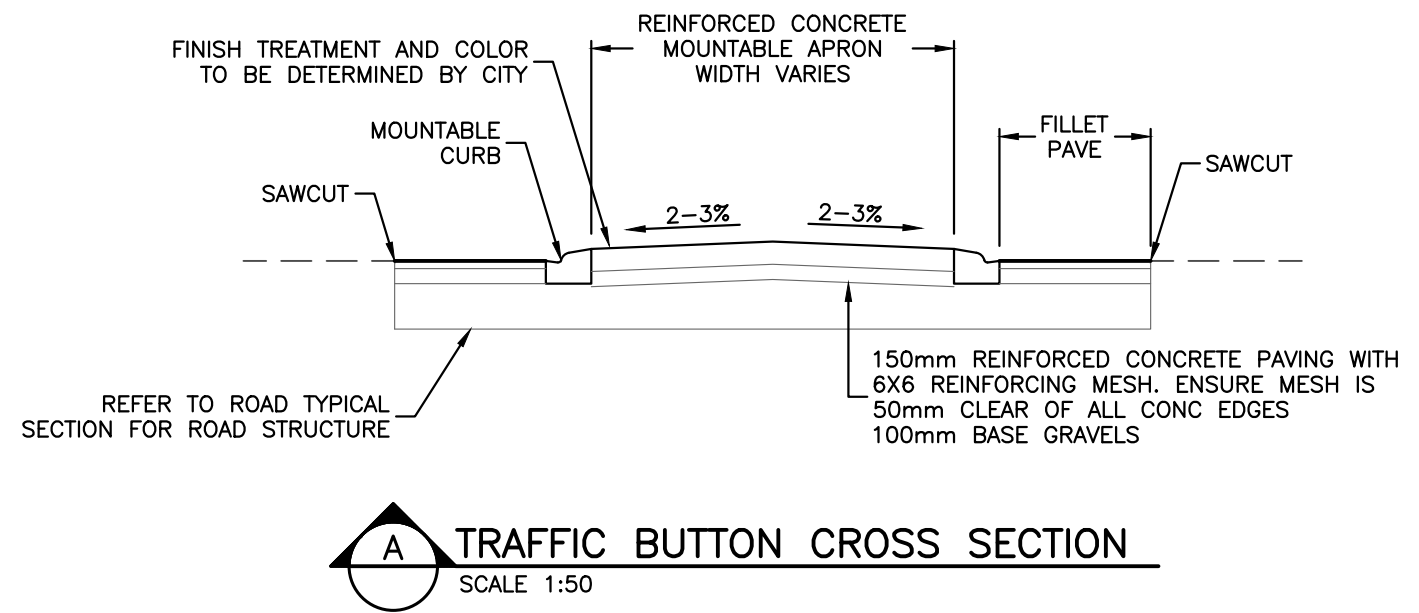
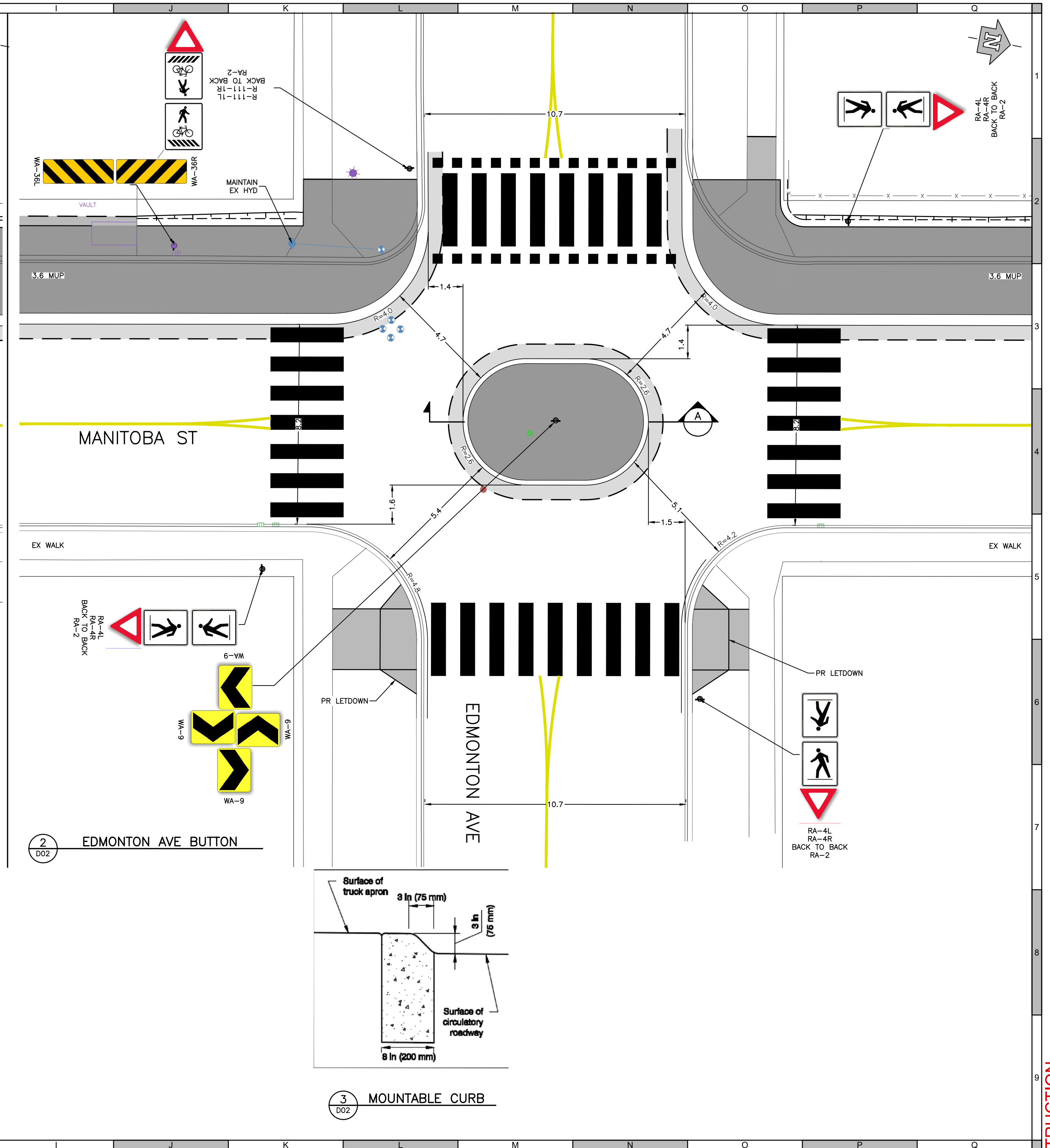
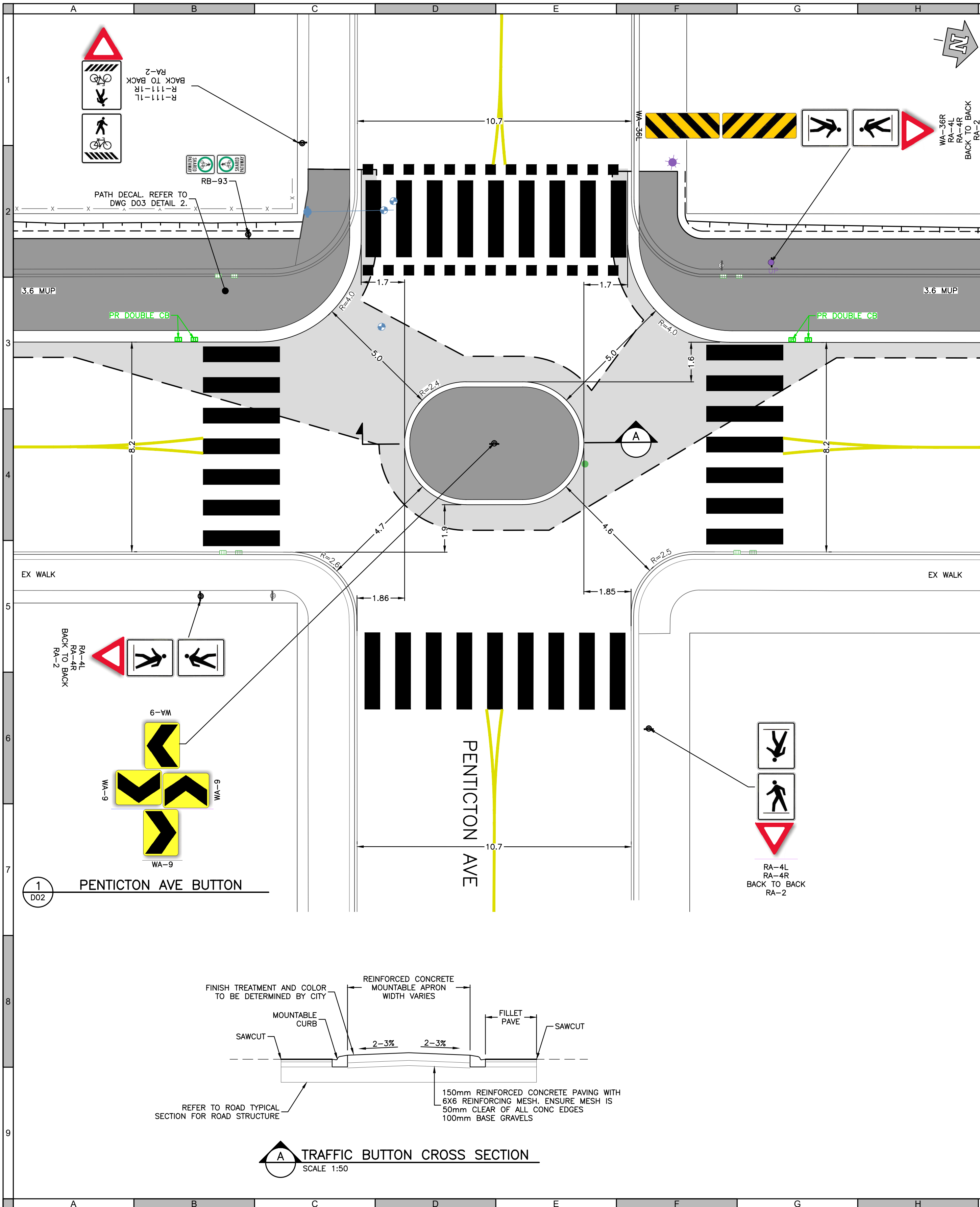
MANITOBA ST MULTI-USE PATH DETAILS

Sheet Number	12 of 17
Project Number	1017.0100.05
Drawing Number	D01
Revision	3

U:\Projects_KELLY1017010005\0-Design\CAD\20_PROD\PROD-1017.100.05-Typical Sections.dwg, Typical Sections, 2025-01-16 05:07 pm tferreira

NOT FOR CONSTRUCTION

\\usl\proj\101701005\Design\CAD\20_PROD\PROD-1017.100.05-Buttons.dwg, Button, 2025-01-16 05:07 pm fterreira



ATTENTION
This drawing is prepared for the sole use of CITY OF PENTICTON ("the Client"). Urban Systems Ltd. makes no representations and shall bear no responsibility or duty in law to any party, other than the Client, for any use of this drawing for any purpose without the express written authority of Urban Systems Ltd.

ADVISORY & WARNING
Utilities or structures shown on this drawing were compiled from information supplied by other sources and may not be complete or accurate at the time of review. It is the sole responsibility of any party making use of this drawing to expose and conclusively confirm the location in the field of all underground utilities and structures, whether or not indicated on this drawing, all underground utilities in the area of the proposed work, and any utilities or structures reasonably apparent from an inspection of the proposed worksite. Urban Systems Ltd. shall bear no responsibility or duty in law for loss or damage to any party, whether in contract or tort, in the event of their failure to comply with the above.

SURVEY INFORMATION
Prepared by: CITY OF PENTICTON
Coordinate System: NAD83-11
Compilation Date: 2024-02-07

ISSUED FOR 100% DESIGN
JANUARY 17, 2024
urbansystems.ca

Professional Seals

#	Date	Issue / Revision	App
1	2024-11-20	50% DESIGN	TS
2	2024-12-11	90% DESIGN	TS
3	2025-01-17	100% DESIGN	TS



URBAN SYSTEMS


Scale: 1:100

Quality Control by: T.FERREIRA
Designed by: T.WATSON
Drawn by: T.WATSON

MANITOBA ST MULTI-USE PATH DETAILS TRAFFIC BUTTONS

Sheet Number	13 of 17
Project Number	1017.0100.05
Drawing Number	D02
Revision	3

NOT FOR CONSTRUCTION



1 DEPRESSED DRIVEWAY/LANEWAY LETDOWN
D03 SCALE 1:40

2 SHARE THE PATH DECAL AND SIGN
D03 NOT TO SCALE

U:\Projects_KELLY101701000\05-Design\CAD\20_PROD\PROD-1017.100.05-Typical Sections.dwg, D03, 2025-01-16 05:07 pm tferreira

NOT FOR CONSTRUCTION

ATTENTION
This drawing is prepared for the sole use of CITY OF PENTICTON ("the Client"). Urban Systems Ltd. makes no representations and shall bear no responsibility or duty in law to any party, other than the Client, for any use of this drawing for any purpose without the express written authority of Urban Systems Ltd.

ADVISORY & WARNING
Utilities or structures shown on this drawing were compiled from information supplied by other sources and may not be complete or accurate at the time of review. It is the sole responsibility of any party making use of this drawing to expose and conclusively confirm the location in the field of all underground utilities and structures, whether or not indicated on this drawing, all underground utilities in the area of the proposed work, and any utilities or structures reasonably apparent from an inspection of the proposed worksite. Urban Systems Ltd. shall bear no responsibility or duty in law for loss or damage to any party, whether in contract or tort, in the event of their failure to comply with the above.

SURVEY INFORMATION
Prepared by: CITY OF PENTICTON
Coordinate System: NAD83-11
Compilation Date: 2024-02-07

**ISSUED FOR
100% DESIGN**
JANUARY 17, 2024
urbansystems.ca

Professional Seals

#	Date	Issue / Revision	App
1	2024-12-11	90% DESIGN	TS
2	2025-01-17	100% DESIGN	TS



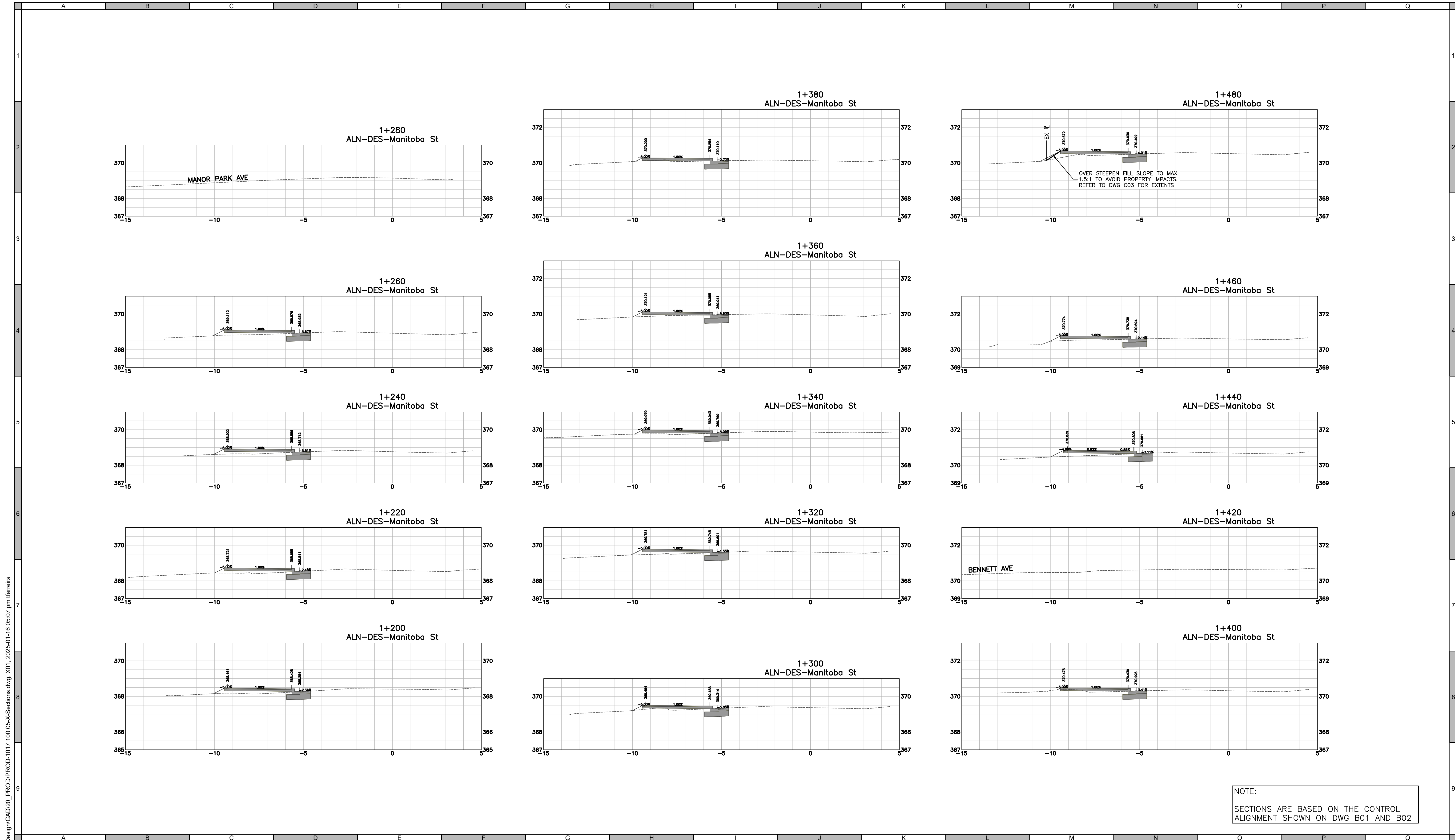
URBAN SYSTEMS

Scale: AS SHOWN

Quality Control by: T.FERREIRA
Designed by: T.WATSON
Drawn by: T.WATSON

MANITOBA ST MULTI-USE PATH DETAILS

Sheet Number	14 of 17
Project Number	1017.0100.05
Drawing Number	D03
Revision	2



U:\Projects_KEL101701000\5-D-Design\CAD\20_PROD\PROD-1017.100.05-X-Sections.dwg, X01, 2025-01-16 05:07 pm fterreira

ATTENTION
 This drawing is prepared for the sole use of CITY OF PENTICTON ("the Client"). Urban Systems Ltd. makes no representations and shall bear no responsibility or duty in law to any party, other than the Client, for any use of this drawing for any purpose without the express written authority of Urban Systems Ltd.

ADVISORY & WARNING
 Utilities or structures shown on this drawing were compiled from information supplied by other sources and may not be complete or accurate at the time of review. It is the sole responsibility of any party making use of this drawing to expose and conclusively confirm the location in the field of all underground utilities and structures, whether or not indicated on this drawing, all underground utilities in the area of the proposed work, and any utilities or structures reasonably apparent from an inspection of the proposed worksite. Urban Systems Ltd. shall bear no responsibility or duty in law for loss or damage to any party, whether in contract or tort, in the event of their failure to comply with the above.

SURVEY INFORMATION
 Prepared by: CITY OF PENTICTON
 Coordinate System: NAD83-11
 Compilation Date: 2024-02-07

**ISSUED FOR
 100% DESIGN**
 JANUARY 17, 2024
 urbansystems.ca

Professional Seals

#	Date	Issue / Revision	App
1	2024-12-11	90% DESIGN	TS
2	2025-01-17	100% DESIGN	TS



URBAN SYSTEMS

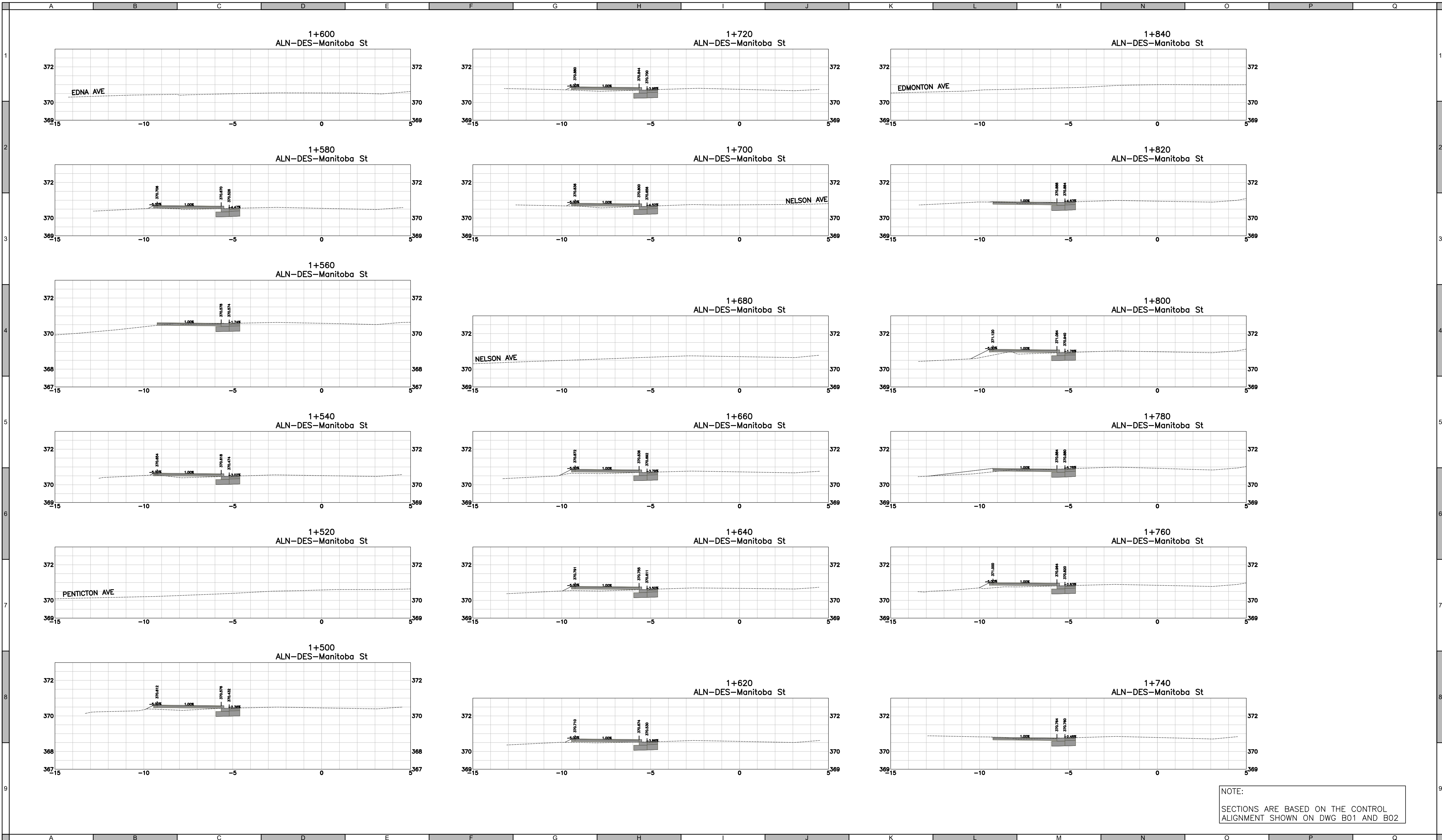
Scale
 1:100
 0 2 4m

Quality Control by: T.FERREIRA
 Designed by: T.WATSON
 Drawn by: T.WATSON

MANITOBA ST MULTI-USE PATH CROSS SECTIONS		
Sheet Number	15 of 17	
Project Number	Drawing Number	Revision
1017.0100.05	X01	2

NOT FOR CONSTRUCTION

U:\Projects_KEL101701000\510-Design\CAD\20_PROD\PROD-1017.100.05-X-Sections.dwg_X02_2025-01-16 05:07 pm tferreira



NOTE:
SECTIONS ARE BASED ON THE CONTROL ALIGNMENT SHOWN ON DWG B01 AND B02

ATTENTION
This drawing is prepared for the sole use of CITY OF PENTICTON ("the Client"). Urban Systems Ltd. makes no representations and shall bear no responsibility or duty in law to any party, other than the Client, for any use of this drawing for any purpose without the express written authority of Urban Systems Ltd.

ADVISORY & WARNING
Utilities or structures shown on this drawing were compiled from information supplied by other sources and may not be complete or accurate at the time of review. It is the sole responsibility of any party making use of this drawing to expose and conclusively confirm the location in the field of all underground utilities and structures, whether or not indicated on this drawing, all underground utilities in the area of the proposed work, and any utilities or structures reasonably apparent from an inspection of the proposed worksite. Urban Systems Ltd. shall bear no responsibility or duty in law for loss or damage to any party, whether in contract or tort, in the event of their failure to comply with the above.

SURVEY INFORMATION
Prepared by: CITY OF PENTICTON
Coordinate System: NAD83-11
Compilation Date: 2024-02-07

**ISSUED FOR
100% DESIGN**
JANUARY 17, 2024
urbansystems.ca

Professional Seals

#	Date	Issue / Revision	App
1	2024-12-11	90% DESIGN	TS
2	2025-01-17	100% DESIGN	TS



URBAN SYSTEMS

Scale: 1:100
0 2 4m

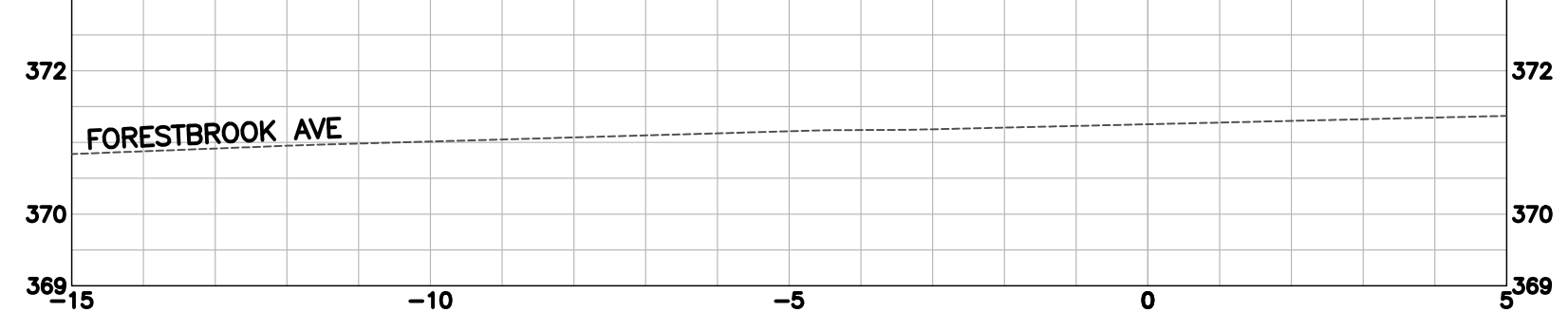
Quality Control by: T.FERREIRA
Designed by: T.WATSON
Drawn by: T.WATSON

MANITOBA ST MULTI-USE PATH CROSS SECTIONS			
Sheet Number	16 of 17		
Project Number	Drawing Number	Revision	
1017.0100.05	X02	2	

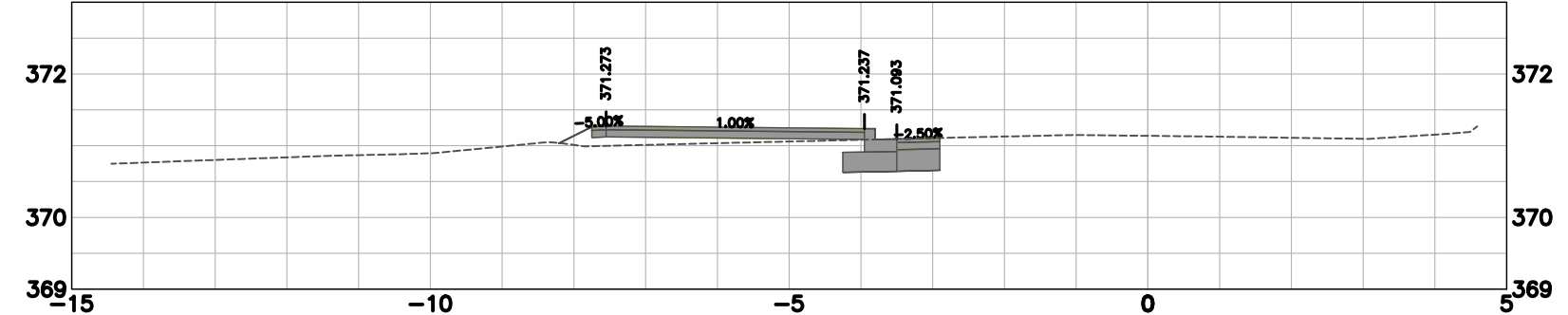
NOT FOR CONSTRUCTION

U:\Projects_KELLY1017010005\0-Design\CAD\20_PROD\PROD-1017.100.05-X-Sections.dwg_X03_2025-01-16 05:07 pm tferreira

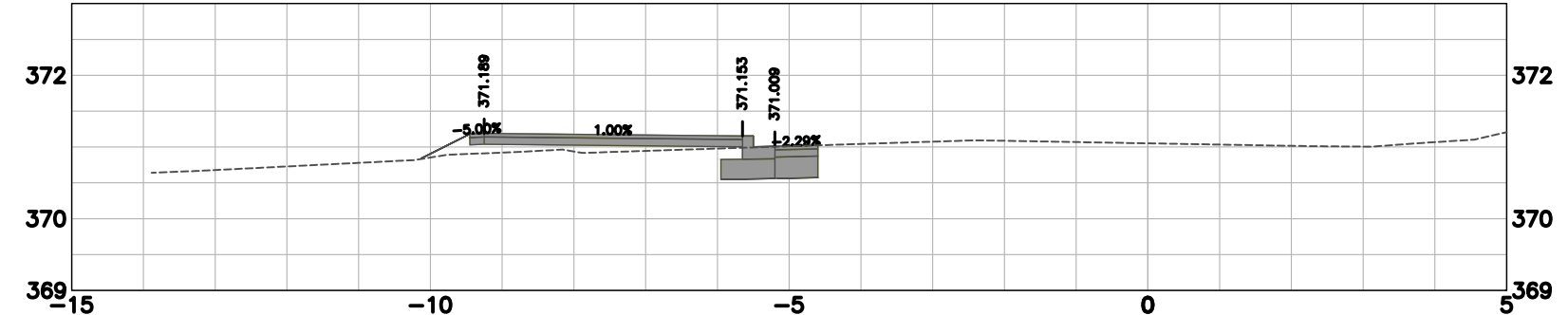
1+930
ALN-DES-Manitoba St



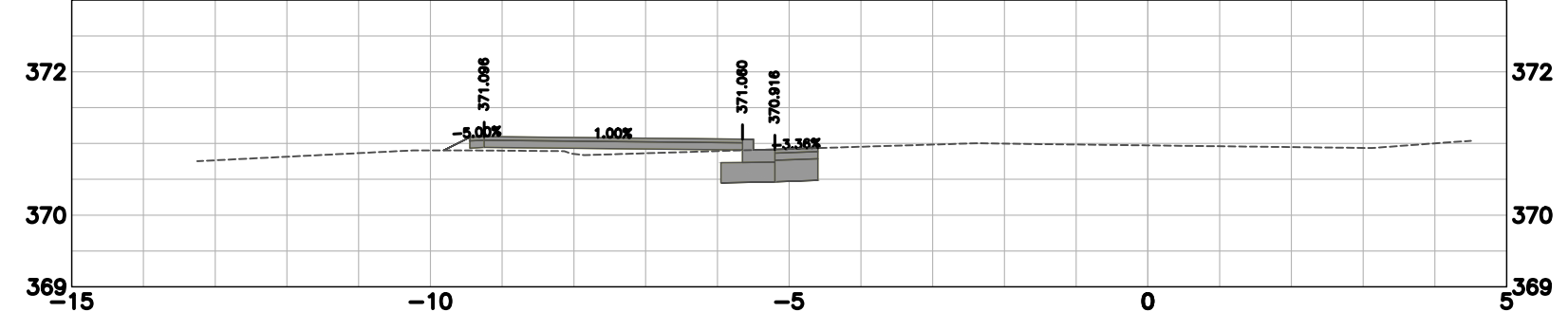
1+920
ALN-DES-Manitoba St



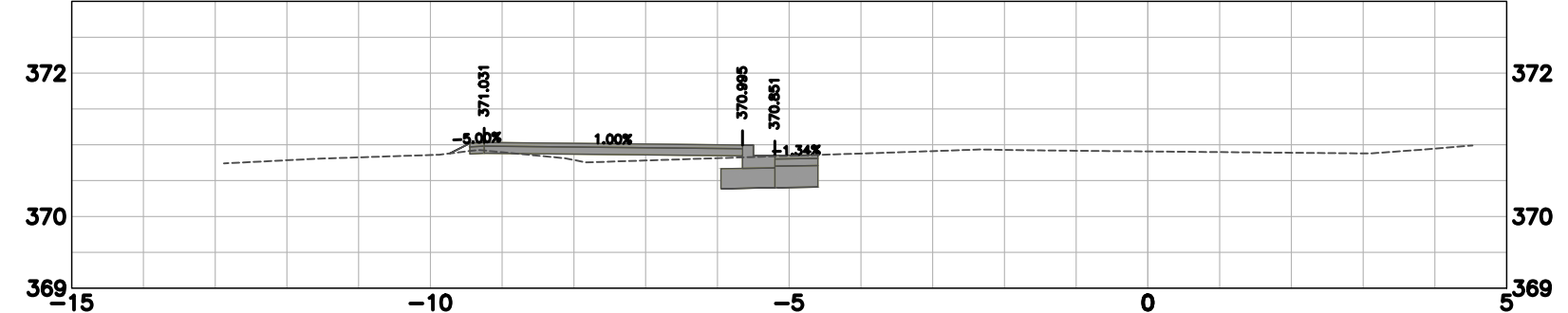
1+900
ALN-DES-Manitoba St



1+880
ALN-DES-Manitoba St



1+860
ALN-DES-Manitoba St



NOTE:
SECTIONS ARE BASED ON THE CONTROL
ALIGNMENT SHOWN ON DWG B01 AND B02

ATTENTION
This drawing is prepared for the sole use of CITY OF PENTICTON ("the Client"). Urban Systems Ltd. makes no representations and shall bear no responsibility or duty in law to any party, other than the Client, for any use of this drawing for any purpose without the express written authority of Urban Systems Ltd.

ADVISORY & WARNING
Utilities or structures shown on this drawing were compiled from information supplied by other sources and may not be complete or accurate at the time of review. It is the sole responsibility of any party making use of this drawing to expose and conclusively confirm the location in the field of all underground utilities and structures, whether or not indicated on this drawing, all underground utilities in the area of the proposed work, and any utilities or structures reasonably apparent from an inspection of the proposed worksite. Urban Systems Ltd. shall bear no responsibility or duty in law for loss or damage to any party, whether in contract or tort, in the event of their failure to comply with the above.

SURVEY INFORMATION
Prepared by: CITY OF PENTICTON
Coordinate System: NAD83-11
Compilation Date: 2024-02-07

**ISSUED FOR
100% DESIGN**
JANUARY 17, 2024
urbansystems.ca

Professional Seals

#	Date	Issue / Revision	App
1	2024-12-11	90% DESIGN	TS
2	2025-01-17	100% DESIGN	TS



URBAN SYSTEMS

Scale 1:100
0 2 4m

Quality Control by T.FERREIRA
Designed by T.WATSON
Drawn by T.WATSON

MANITOBA ST MULTI-USE PATH CROSS SECTIONS	
Sheet Number	17 of 17
Project Number	1017.0100.05
Drawing Number	X03
Revision	2

NOT FOR CONSTRUCTION