






Legend

-  Road
 Stream
 City of Penticton Municipal Boundary
 Waterbody
 Parcel
 Penticton Indian Band
- Official Community Plan Bylaw No. 2019-08

Official Community Plan Bylaw No. 2019-08

Future Land Use

- Airport
- Commercial
- Downtown Mixed Use
- First Nations
- High Density Residential
- Industrial
- Institutional and Civic
- Landfill and Landfill Buffer
- Low Density Residential
- Mixed Use
- Natural and Conservation Areas
- Parks
- Rural Residential
- Tourist Commercial

Terms of Use : The City of Penikese is a depository of public information in both printed and digital form. The source, accuracy and completeness of this information varies. As a result, the City does not warrant in any way the mapping information including the accuracy or suitability thereof. The user of this information does so at their own risk and should not rely upon the information without independent verification as to the accuracy or suitability thereof.

2021-08	2021-25	2024-42	2024-	2022-29	2021-35	2022-46
2022-41	2023-10	2023-31	2023-34	2024-01	2024-12	