




# 2017 Freshet Boating Wake Map - RDOS Guidelines for respectful boating

-  Vulnerable shoreline
-  No wake
-  Low wake of 30cm/12"

- Watch for debris and submerged docks
- No wake zones mean travel "dead slow"
- Low wake zones mean no more than 30cm/1ft wake and no hydroplaning
- Remain 300m from shoreline where possible
- Travel in the centre of the lake

Date: 2017/06/29  
Time: 3:09:45 PM



1:20,000

Summerland

Hwy 97N

Okanagan  
Lake

Penticton

Hwy 97N

Main St

Central Okanagan  
Emergency Operations Centre



www.cordemergency.ca  
The RDOS does NOT warrant the accuracy or completeness of this information and no representations are being made by providing this copy. Any reliance on this information will be solely at YOUR OWN Risk and not that of the RDOS.